

2022 OSAGE COUNTY ASSESSOR'S OFFICE REPORT TO THE EXCISE BOARD

8/14/2022

City/Village

DISTRICT	DESCRIPTION	PERSONAL PROPERTY	REAL PROPERTY	PUBLIC SERVICE	TOTAL VALUATION	HOMESTEAD EXEMPTIONS	OTHER EXEMPTIONS	NET VALUATION
1906	CLEVELAND/OSAGE	4,263	65,908	19,756	89,927	7,725	0	82,202
902	PAWHUSKA	1,590,844	14,575,345	692,979	16,859,168	565,866	316,642	15,976,660
903	BARTLESVILLE	1,355	3,174	161,609	166,138	1,000	0	165,138
908	TULSA	2,033,752	31,103,921	2,056,475	35,194,148	1,040,349	961,870	33,191,929
909	SAND SPRINGS	566,701	3,022,981	215,002	3,804,684	74,000	37,380	3,693,304
911	SHIDLER	204,236	1,012,348	934,234	2,150,818	54,422	37,854	2,058,542
912	WEBB CITY	4,016	123,106	130,459	257,581	16,000	3,207	238,374
913	GRAINOLA	19,683	129,924	123,583	273,190	8,000	0	265,190
914	FORAKER	8,558	69,465	105,927	183,950	3,000	8,044	172,906
920	BURBANK	13,903	261,878	60,389	336,170	14,500	11,606	310,064
929	BARNSDALL	187,171	3,121,995	1,228,274	4,537,440	184,583	79,653	4,273,204
930	WYNONA	78,292	1,198,766	554,810	1,831,868	70,118	20,490	1,741,260
934	SKIATOOK	3,480,052	41,094,006	505,028	45,079,086	840,488	496,665	43,741,933
935	AVANT	55,202	696,001	185,970	937,173	47,271	5,672	884,230
938	HOMINY	819,066	6,453,249	284,774	7,557,089	324,134	116,430	7,116,525
950	OSAGE	13,725	256,443	66,980	337,148	24,746	1,990	310,412
951	PRUE	141,318	1,264,816	348,895	1,755,029	61,787	11,338	1,681,904
990	FAIRFAX	380,848	3,926,788	32,619	4,340,255	217,392	61,301	4,061,562
998	SPERRY	1,182	498,771	20,354	520,307	9,000	0	511,307
CITY/VILLAGE TOTAL VALUATION		9,604,167	108,878,885	7,728,117	126,211,169	3,564,381	2,170,142	120,476,646

Comm-College

DISTRICT	DESCRIPTION	PERSONAL PROPERTY	REAL PROPERTY	PUBLIC SERVICE	TOTAL VALUATION	HOMESTEAD EXEMPTIONS	OTHER EXEMPTIONS	NET VALUATION
V-01	VO-TECH DIST 1 NEW FOR 0	3,351,015	24,175,275	17,051,016	44,577,306	820,189	430,468	43,326,649
V001	VO-TECH DIST 1	24,231,467	40,352,007	27,787,703	92,371,177	1,274,331	2,038,217	89,058,629
V003	VO-TECH DIST 3	2,871,310	29,040,736	28,419,644	60,331,690	1,119,407	609,699	58,602,584
V013	VO-TECH DIST 13	9,033,309	23,186,439	6,249,898	38,469,646	919,969	293,797	37,255,880
V018	VO-TECH DIST 18	10,273,460	155,666,246	12,900,829	178,840,535	3,771,346	3,153,327	171,915,862
COMM-COLLEGE TOTAL VALUATION		49,760,561	272,420,703	92,409,090	414,590,354	7,905,242	6,525,508	400,159,604

County

DISTRICT	DESCRIPTION	PERSONAL PROPERTY	REAL PROPERTY	PUBLIC SERVICE	TOTAL VALUATION	HOMESTEAD EXEMPTIONS	OTHER EXEMPTIONS	NET VALUATION
C001	OSAGE	68,248,845	313,066,331	107,098,258	488,413,434	9,028,635	7,063,573	472,321,226
COUNTY TOTAL VALUATION		68,248,845	313,066,331	107,098,258	488,413,434	9,028,635	7,063,573	472,321,226

2022 OSAGE COUNTY ASSESSOR'S OFFICE REPORT TO THE EXCISE BOARD

8/14/2022

Fire-District

DISTRICT	DESCRIPTION	PERSONAL PROPERTY	REAL PROPERTY	PUBLIC SERVICE	TOTAL VALUATION	HOMESTEAD EXEMPTIONS	OTHER EXEMPTIONS	NET VALUATION
1001	COUNTRY CORNER FD	1,013,113	18,630,797	484,158	20,128,068	312,000	301,389	19,514,679
1002	BLACKDOG FD	707,076	8,400,047	110,962	9,218,085	239,000	184,662	8,794,423
1003	MORGAN'S CORNER FD	364,924	7,140,935	2,696,811	10,202,670	195,652	315,092	9,691,926
1004	GREEN CTRY FD	346,379	19,347,095	1,616	19,695,090	510,016	207,249	18,977,825
FIRE-DISTRICT TOTAL VALUATION		2,431,492	53,518,874	3,293,547	59,243,913	1,256,668	1,008,392	56,978,853

School

DISTRICT	DESCRIPTION	PERSONAL PROPERTY	REAL PROPERTY	PUBLIC SERVICE	TOTAL VALUATION	HOMESTEAD EXEMPTIONS	OTHER EXEMPTIONS	NET VALUATION
101	TULSA	2,839,223	39,928,198	4,228,825	46,996,246	1,234,349	1,184,836	44,577,061
102	SAND SPRINGS	735,152	9,539,158	1,298,120	11,572,430	286,453	139,926	11,146,051
106	CLEVELAND/OSAGE	64,802	894,988	4,081,543	5,041,333	62,601	0	4,978,732
107	SKIATOOK	5,644,115	83,149,336	6,312,868	95,106,319	1,656,544	1,389,333	92,060,442
108	SPERRY	1,054,970	23,049,554	1,061,016	25,165,540	594,000	439,232	24,132,308
111	SHIDLER	15,187,803	6,868,920	6,631,930	28,688,653	196,538	56,195	28,435,920
1127	DEWEY	178,002	2,340,769	905,676	3,424,447	63,000	61,475	3,299,972
118	CANEY VALLEY	133,269	1,397,276	468,752	1,999,297	39,000	93,531	1,866,766
130	BARTLESVILLE	472,251	3,798,214	1,203,412	5,473,877	102,000	70,316	5,301,561
171	PONCA CITY	417,563	5,929,206	1,216,456	7,563,225	229,500	100,559	7,233,166
2	PAWHUSKA	3,351,015	24,175,275	17,051,016	44,577,306	820,189	430,468	43,326,649
29	BARNSDALL	4,891,525	11,540,565	11,812,619	28,244,709	478,957	1,289,882	26,475,870
3	OSAGE HILLS	17,335,114	8,866,398	1,889,972	28,091,484	165,919	152,646	27,772,919
30	WYMONA	433,035	3,454,078	7,821,308	11,708,421	145,618	71,264	11,491,539
35	AVANT	788,271	8,954,707	3,685,964	13,428,942	279,837	299,103	12,850,002
38	HOMINY	1,805,727	12,537,259	14,227,059	28,570,045	530,931	303,587	27,735,527
50	OSAGE/PRUE	1,000,781	15,608,489	10,111,042	26,720,312	525,875	306,112	25,888,325
52	ANDERSON	2,219,832	25,116,117	2,072,414	29,408,363	633,516	373,313	28,401,534
7	BOWRING	700,622	4,563,510	4,779,734	10,043,866	139,839	23,486	9,880,541
77	MCCORD	684,994	11,464,620	1,112,792	13,262,406	463,623	182,177	12,616,606
90	WOODLAND	8,310,779	9,889,694	5,125,740	23,326,213	380,346	96,132	22,849,735
SCHOOL TOTAL VALUATION		68,248,845	313,066,331	107,098,258	488,413,434	9,028,635	7,063,573	472,321,226

2022 OSAGE COUNTY ASSESSOR'S OFFICE REPORT TO THE EXCISE BOARD

8/14/2022

In accordance with Title 68 O.S. Section 2867 para. D, this Abstract of Valuation is prepared and filed with the County Excise Board showing the assessed valuation of the county by the various school districts and municipal subdivisions.

Submitted August 14, 2022


County Assessor

Excise Board Signatures



Mike Hayman

Date Approved

August 23, 2022

Filed with County Clerk

Robin Slack by 



2022 OSAGE COUNTY ASSESSOR'S OFFICE REPORT TO THE EXCISE BOARD

1906 CLEVELAND/OSAGE

District Type: City/Village


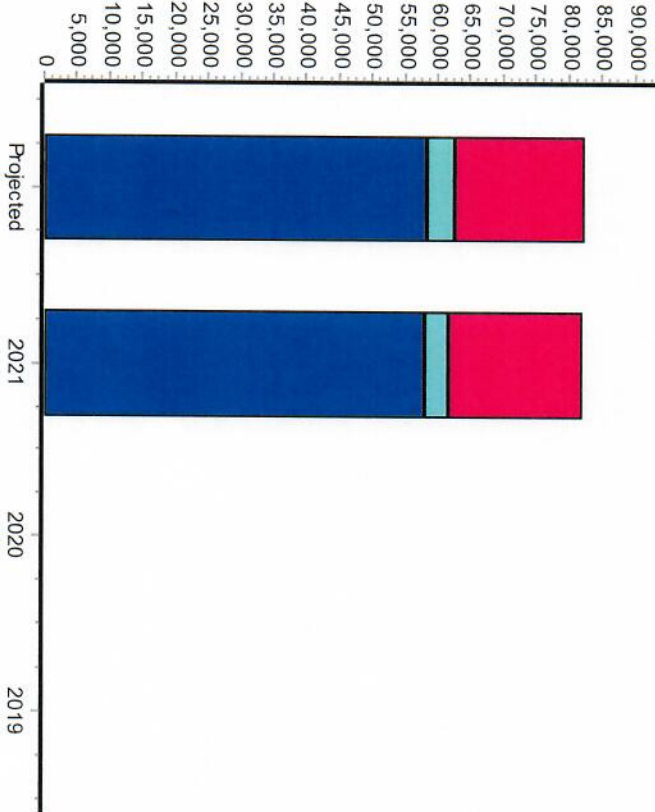
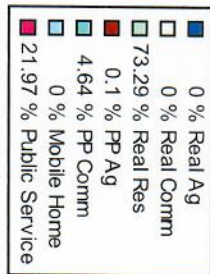
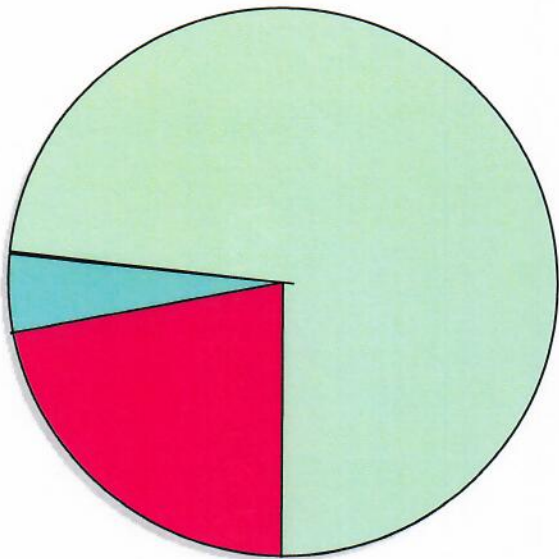
8/14/2022

Real	Count	Value
Agricultural	0	0
Commercial	0	0
Residential	35	65,908
Total Real Value	35	65,908
Homestead	7	6,725
Add-Homestead	1	1,000
Veteran	0	0
Other	0	0
Total Exempt	7	7,725
Senior Freeze	2	25,201
Capped Parcels	8	2,299
Net Assessed		58,183
Under Protest	0	0

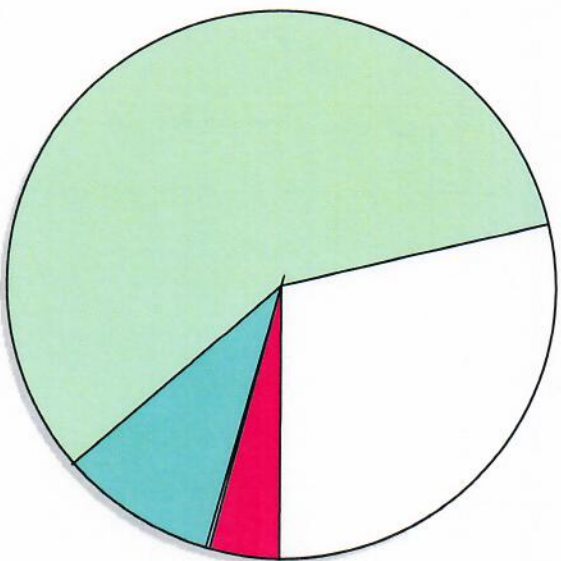
Personal	Count	Value
Agricultural	1	86
Commercial	3	4,177
Mobile Home	0	0
Total Personal	4	4,263
Total Exempt	0	0
Net Assessed		4,263
Under Protest	0	0

Public Service	Count	Value
Total PS Value	3	19,756

District Totals	Value
Total Gross Value	89,927
Homestead Loss	7,725
Other Exemption Loss	0
Net Assessed Value	82,202
Under Protest	0

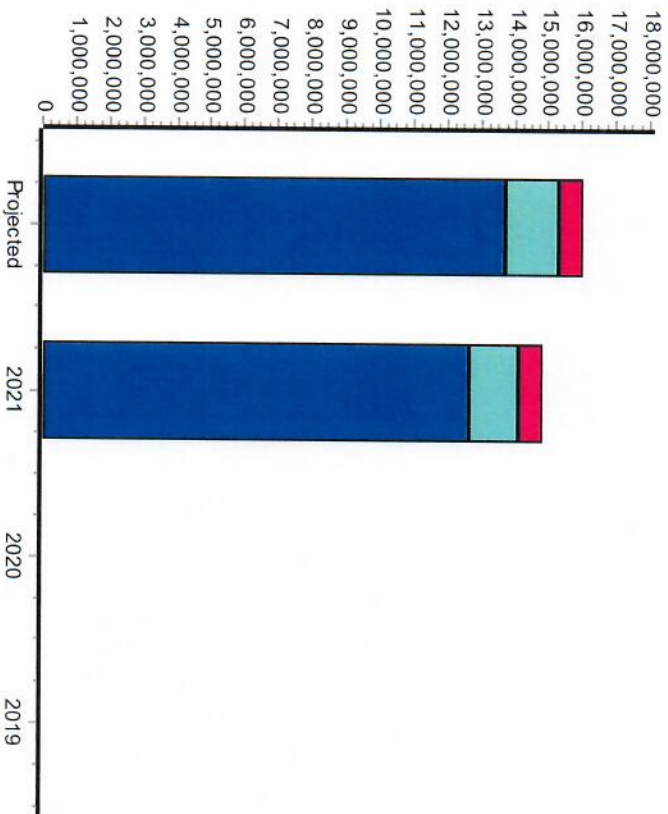


Real	Count	Value
Agricultural	9	3,152
Commercial	296	4,833,900
Residential	2,151	9,738,293
Total Real Value	2,456	14,575,345
Homestead	522	516,373
Add-Homestead	50	49,493
Veteran	24	315,738
Other	0	0
Total Exempt	547	881,604
Senior Freeze	91	3,811,616
Capped Parcels	412	1,056,290
Net Assessed		13,693,741
Under Protest	0	0



Personal	Count	Value
Agricultural	9	7,826
Commercial	224	1,553,872
Mobile Home	18	29,146
Total Personal	251	1,590,844
Total Exempt	26	316,642
Net Assessed		1,589,940
Under Protest	0	0
Public Service	Count	Value
Total PS Value	17	692,979

District Totals	Value
Total Gross Value	16,859,168
Homestead Loss	565,866
Other Exemption Loss	316,642
Net Assessed Value	15,976,660
Under Protest	0

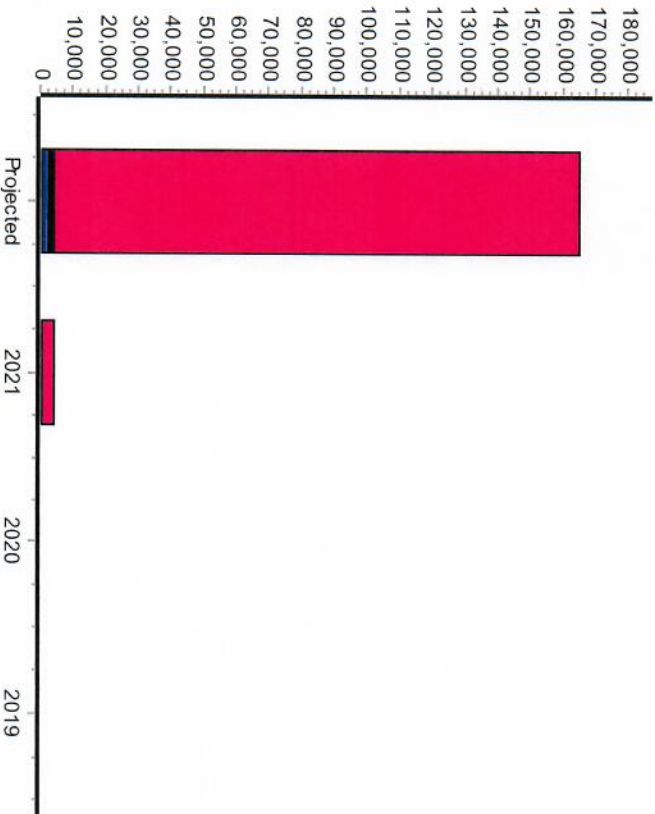
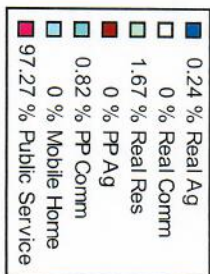



Real	Count	Value
Agricultural	1	393
Commercial	0	0
Residential	1	2,781
Total Real Value	2	3,174
Homestead	1	1,000
Add-Homestead	0	0
Veteran	0	0
Other	0	0
Total Exempt	1	1,000
Senior Freeze	1	23,170
Capped Parcels	19	2,780
Net Assessed		2,174
Under Protest	0	0

Personal	Count	Value
Agricultural	0	0
Commercial	3	1,355
Mobile Home	0	0
Total Personal	3	1,355
Total Exempt	0	0
Net Assessed		1,355
Under Protest	0	0

Public Service	Count	Value
Total PS Value	17	161,609

District Totals	Value
Total Gross Value	166,138
Homestead Loss	1,000
Other Exemption Loss	0
Net Assessed Value	165,138
Under Protest	0



2022 OSAGE COUNTY ASSESSOR'S OFFICE REPORT TO THE EXCISE BOARD

908 TULSA

District Type: City/Village

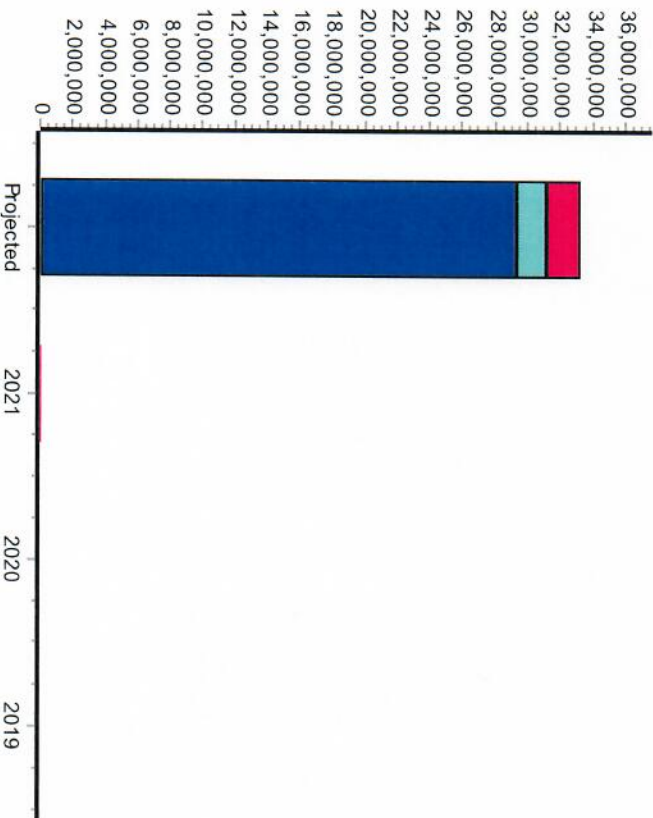
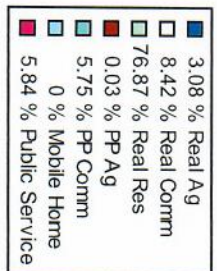

8/14/2022

Real	Count	Value
Agricultural	100	1,084,977
Commercial	29	2,965,103
Residential	2,383	27,053,841
Total Real Value	2,512	31,103,921
Homestead	1,007	1,003,349
Add-Homestead	37	37,000
Veteran	45	747,172
Other	0	0
Total Exempt	1,052	1,787,521
Senior Freeze	163	14,693,323
Capped Parcels	321	2,594,300
Net Assessed		29,316,400
Under Protest	0	0

Personal	Count	Value
Agricultural	10	8,836
Commercial	70	2,024,916
Mobile Home	0	0
Total Personal	80	2,033,752
Total Exempt	50	961,870
Net Assessed		1,819,054
Under Protest	0	0

Public Service	Count	Value
Total PS Value	16	2,056,475

District Totals	Value
Total Gross Value	35,194,148
Homestead Loss	1,040,349
Other Exemption Loss	961,870
Net Assessed Value	33,191,929
Under Protest	0

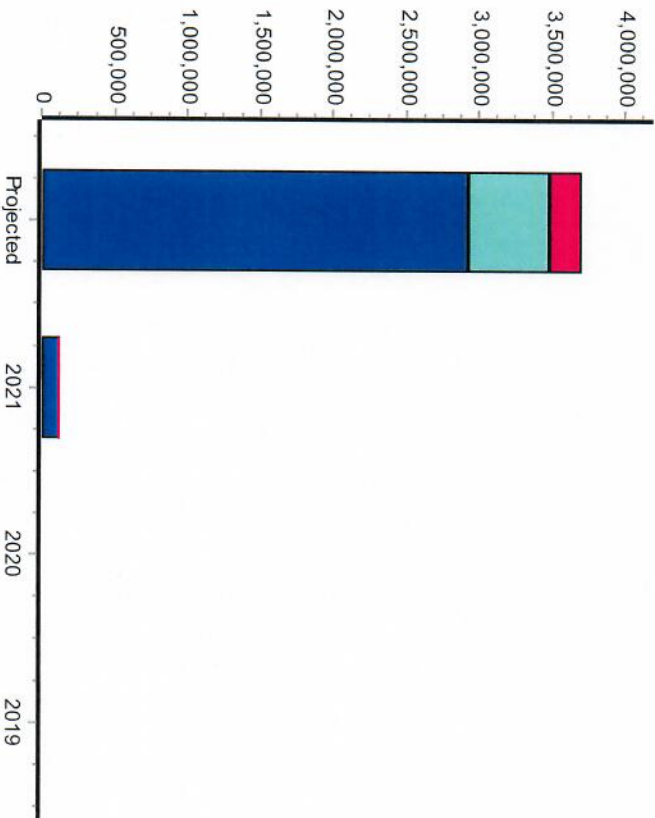
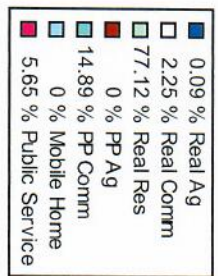
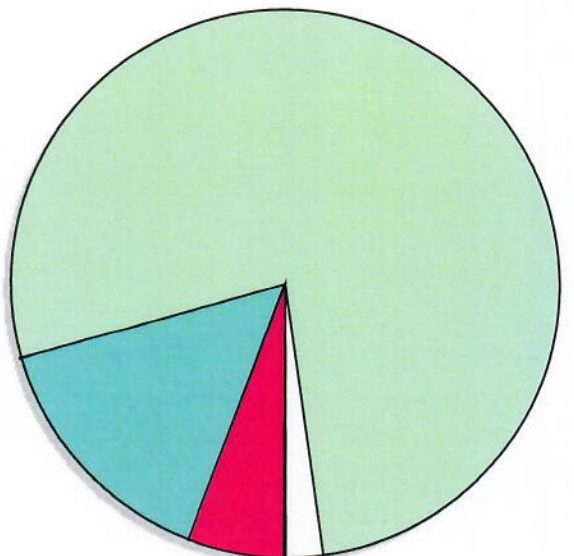


Real	Count	Value
Agricultural	11	3,234
Commercial	3	85,615
Residential	191	2,934,132
Total Real Value	205	3,022,981
Homestead	74	74,000
Add-Homestead	0	0
Veteran	2	37,380
Other	0	0
Total Exempt	76	111,380
Senior Freeze	13	1,583,778
Capped Parcels	26	43,967
Net Assessed		2,911,601
Under Protest	0	0

Personal	Count	Value
Agricultural	0	0
Commercial	9	566,701
Mobile Home	0	0
Total Personal	9	566,701
Total Exempt	2	37,380
Net Assessed		566,701
Under Protest	0	0

Public Service	Count	Value
Total PS Value	18	215,002

District Totals	Value
Total Gross Value	3,804,684
Homestead Loss	74,000
Other Exemption Loss	37,380
Net Assessed Value	3,693,304
Under Protest	0



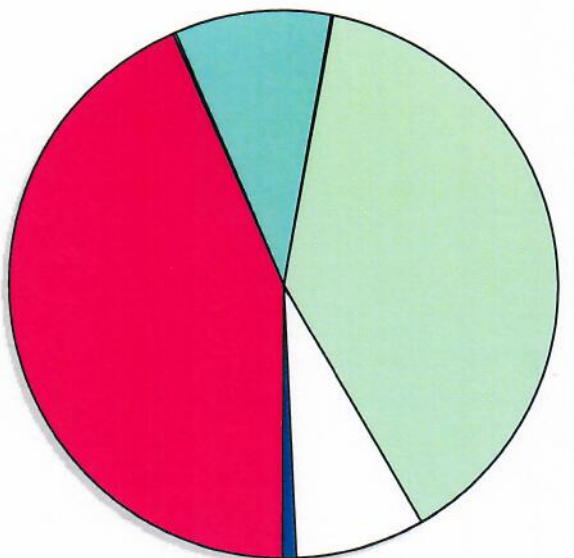
2022 OSAGE COUNTY ASSESSOR'S OFFICE REPORT TO THE EXCISE BOARD

911 SHIDLER

District Type: City/Village

8/14/2022

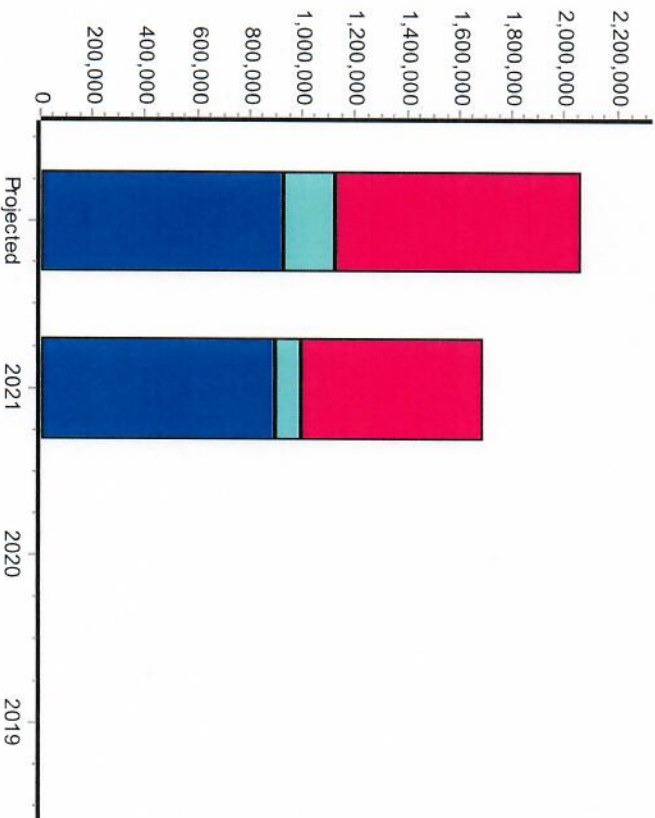
Real	Count	Value
Agricultural	2	17,517
Commercial	52	165,938
Residential	482	828,893
Total Real Value	536	1,012,348
Homestead	53	52,422
Add-Homestead	2	2,000
Veteran	4	37,854
Other	0	0
Total Exempt	57	92,276
Senior Freeze	8	255,724
Capped Parcels	52	25,050
Net Assessed		920,072
Under Protest	0	0



0.81 % Real Ag
7.72 % Real Comm
38.54 % Real Res
0.18 % PP Ag
9.21 % PP Comm
0.11 % Mobile Home
43.44 % Public Service

Personal	Count	Value
Agricultural	3	3,876
Commercial	36	198,099
Mobile Home	2	2,261
Total Personal	41	204,236
Total Exempt	4	37,854
Net Assessed		204,236
Under Protest	0	0
Public Service	Count	Value
Total PS Value	7	934,234

District Totals	Value
Total Gross Value	2,150,818
Homestead Loss	54,422
Other Exemption Loss	37,854
Net Assessed Value	2,058,542
Under Protest	0



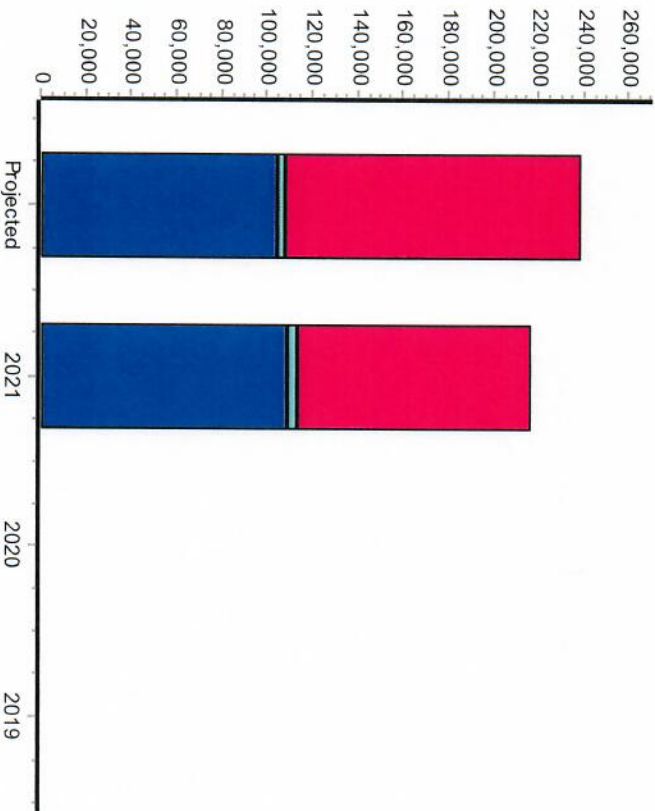
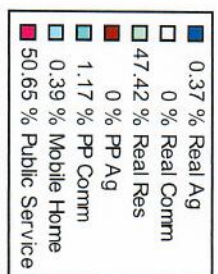
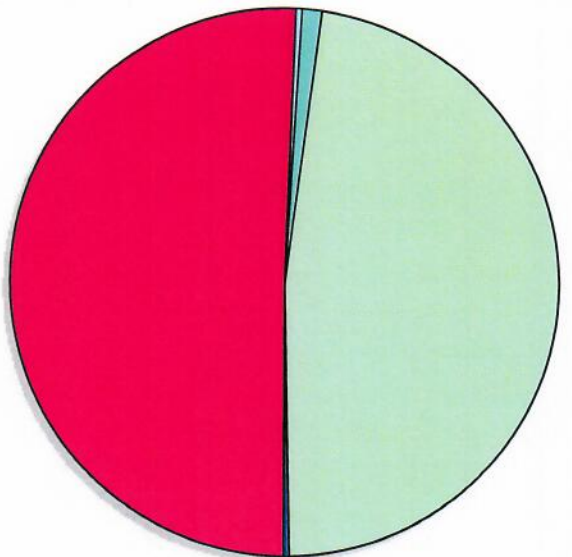
Real
Personal
Public Service

Real	Count	Value
Agricultural	19	951
Commercial	0	0
Residential	149	122,155
Total Real Value	168	123,106
Homestead	14	14,000
Add-Homestead	2	2,000
Veteran	1	3,207
Other	0	0
Total Exempt	15	19,207
Senior Freeze	2	113,171
Capped Parcels	17	3,802
Net Assessed		103,899
Under Protest	0	0

Personal	Count	Value
Agricultural	0	0
Commercial	6	3,018
Mobile Home	4	998
Total Personal	10	4,016
Total Exempt	1	3,207
Net Assessed		4,016
Under Protest	0	0

Public Service	Count	Value
Total PS Value	5	130,459

District Totals	Value
Total Gross Value	257,581
Homestead Loss	16,000
Other Exemption Loss	3,207
Net Assessed Value	238,374
Under Protest	0

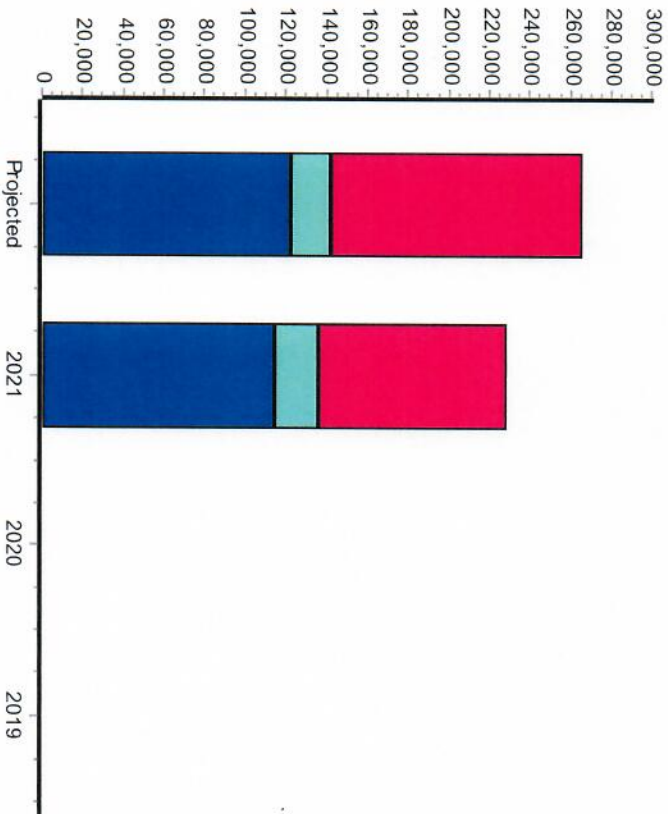
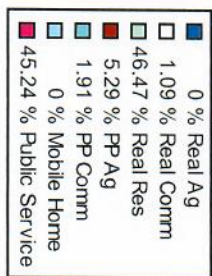
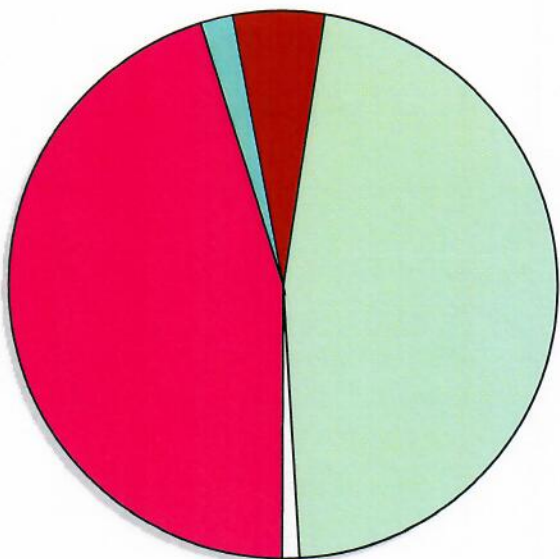


Real	Count	Value
Agricultural	0	0
Commercial	2	2,978
Residential	112	126,946
Total Real Value	114	129,924
Homestead	8	8,000
Add-Homestead	0	0
Veteran	0	0
Other	0	0
Total Exempt	8	8,000
Senior Freeze	1	76,026
Capped Parcels	12	16,954
Net Assessed		121,924
Under Protest	0	0

Personal	Count	Value
Agricultural	4	14,464
Commercial	2	5,219
Mobile Home	0	0
Total Personal	6	19,683
Total Exempt	0	0
Net Assessed		19,683
Under Protest	0	0

Public Service	Count	Value
Total PS Value	2	123,583

District Totals	Value
Total Gross Value	273,190
Homestead Loss	8,000
Other Exemption Loss	0
Net Assessed Value	265,190
Under Protest	0

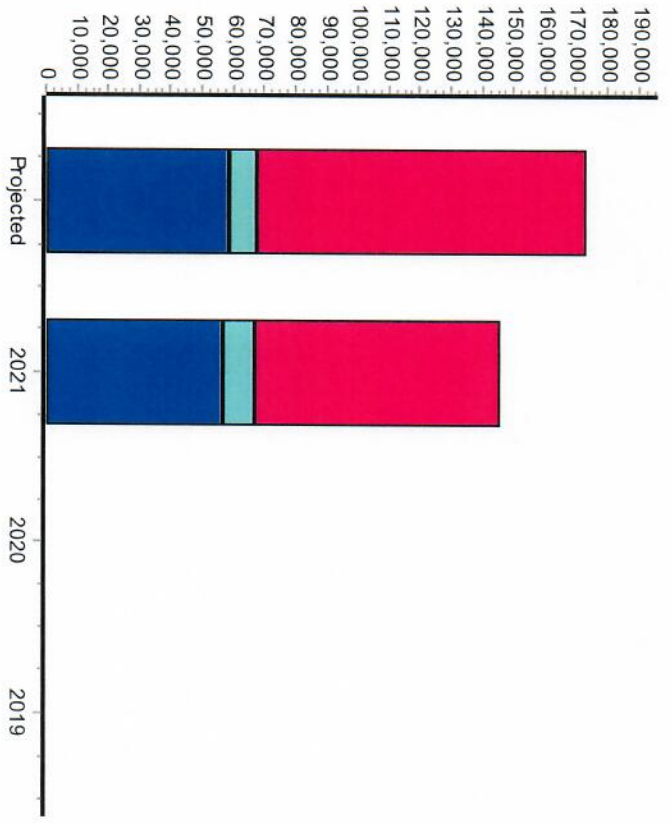
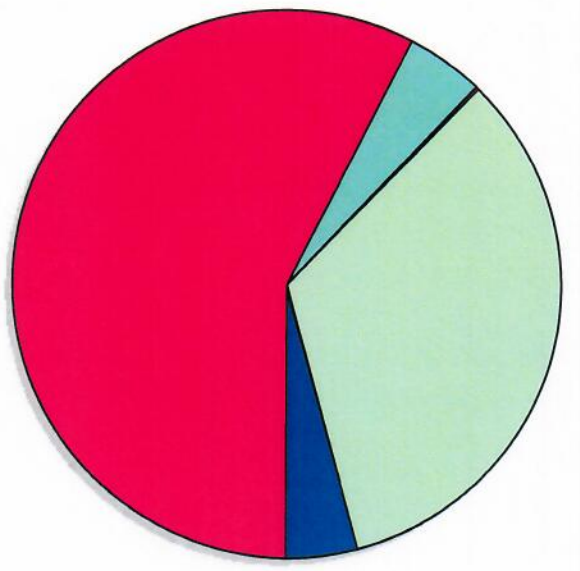


Real	Count	Value
Agricultural	1	7,767
Commercial	0	0
Residential	164	61,698
Total Real Value	165	69,465
Homestead	3	3,000
Add-Homestead	0	0
Veteran	1	8,044
Other	0	0
Total Exempt	4	11,044
Senior Freeze	0	0
Capped Parcels	13	2,873
Net Assessed		58,421
Under Protest	0	0

Personal	Count	Value
Agricultural	3	233
Commercial	4	8,325
Mobile Home	0	0
Total Personal	7	8,558
Total Exempt	1	8,044
Net Assessed		8,558
Under Protest	0	0

Public Service	Count	Value
Total PS Value	3	105,927

District Totals	Value
Total Gross Value	183,950
Homestead Loss	3,000
Other Exemption Loss	8,044
Net Assessed Value	172,906
Under Protest	0

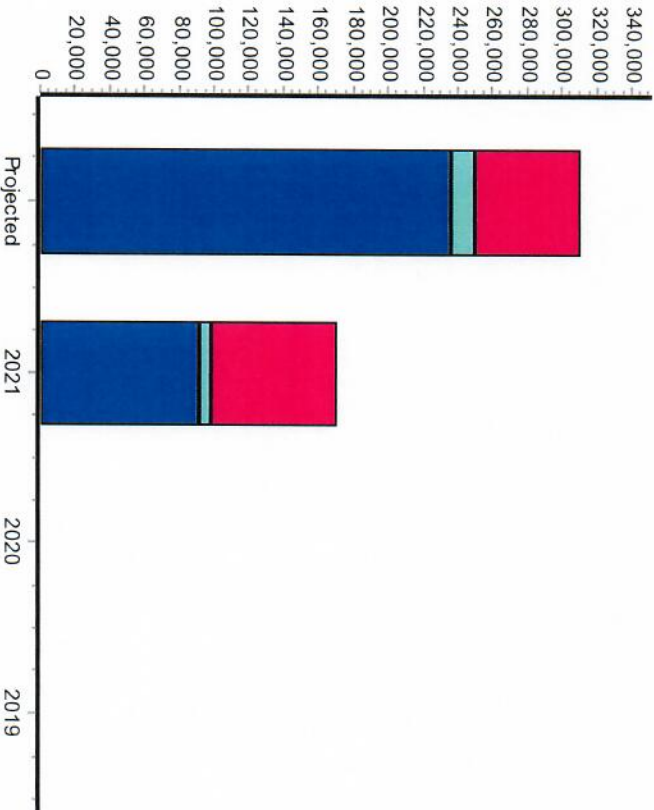
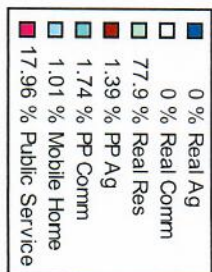
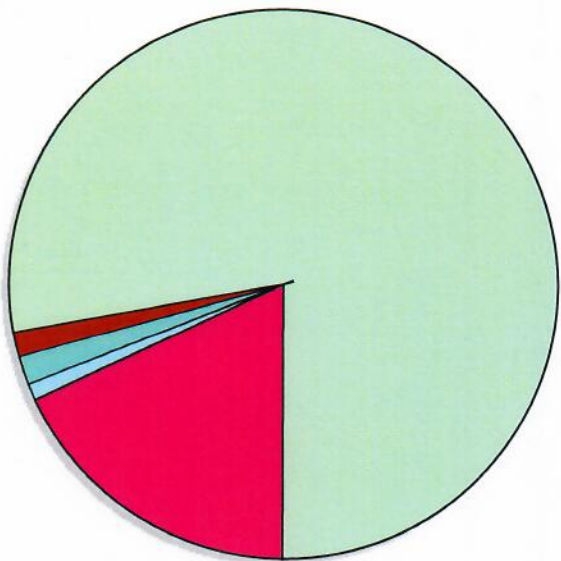


Real	Count	Value
Agricultural	0	0
Commercial	0	0
Residential	196	261,878
Total Real Value	196	261,878
Homestead	15	14,500
Add-Homestead	0	0
Veteran	2	11,606
Other	0	0
Total Exempt	17	26,106
Senior Freeze	0	0
Capped Parcels	33	13,833
Net Assessed		235,772
Under Protest	0	0

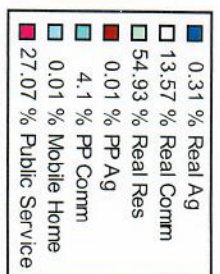
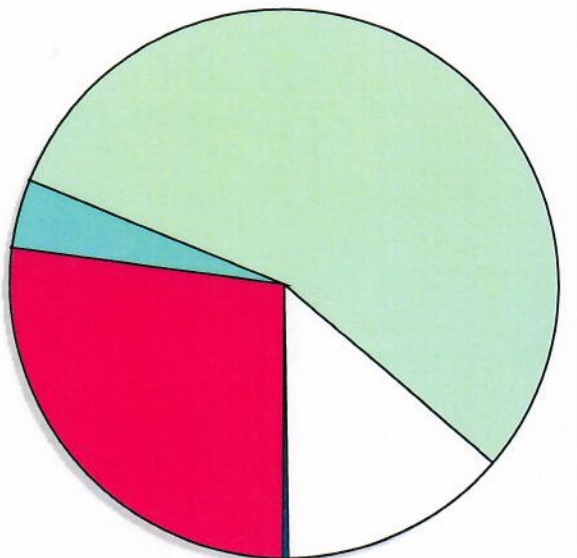
Personal	Count	Value
Agricultural	9	4,657
Commercial	8	5,852
Mobile Home	4	3,394
Total Personal	21	13,903
Total Exempt	2	11,606
Net Assessed		13,903
Under Protest	0	0

Public Service	Count	Value
Total PS Value	7	60,389

District Totals	Value
Total Gross Value	336,170
Homestead Loss	14,500
Other Exemption Loss	11,606
Net Assessed Value	310,064
Under Protest	0



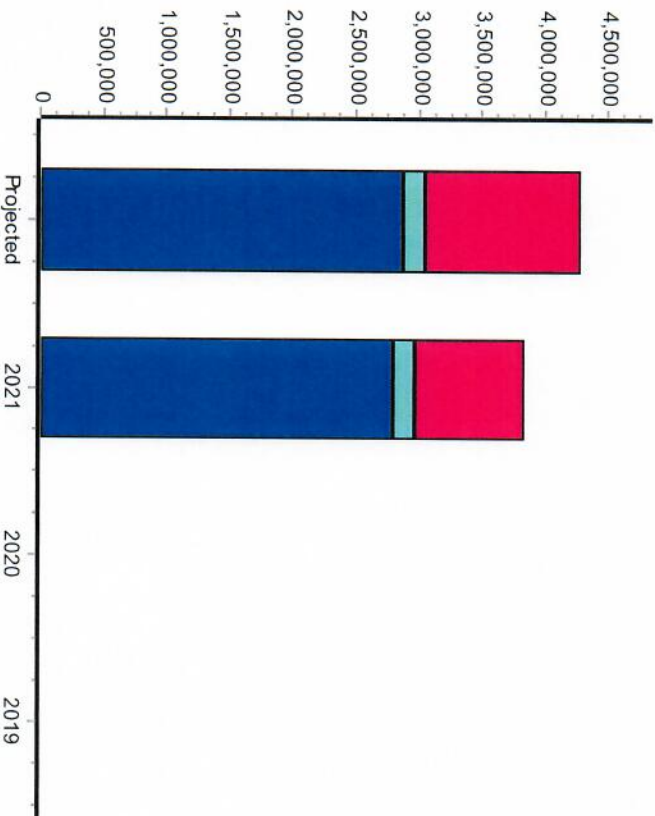
Real	Count	Value
Agricultural	1	13,900
Commercial	75	615,779
Residential	651	2,492,316
Total Real Value	727	3,121,995
Homestead	173	172,399
Add-Homestead	13	12,184
Veteran	8	77,653
Other	0	0
Total Exempt	182	262,236
Senior Freeze	32	1,441,728
Capped Parcels	125	209,018
Net Assessed		2,859,759
Under Protest	0	0



Personal	Count	Value
Agricultural	3	678
Commercial	71	186,044
Mobile Home	3	449
Total Personal	77	187,171
Total Exempt	9	79,653
Net Assessed		185,171
Under Protest	0	0

Public Service	Count	Value
Total PS Value	11	1,228,274

District Totals	Value
Total Gross Value	4,537,440
Homestead Loss	184,583
Other Exemption Loss	79,653
Net Assessed Value	4,273,204
Under Protest	0


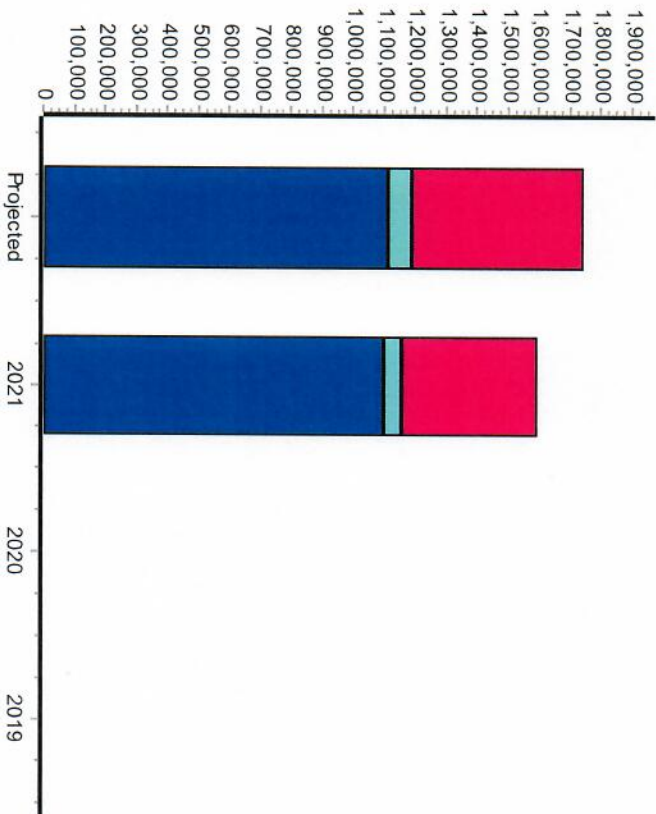
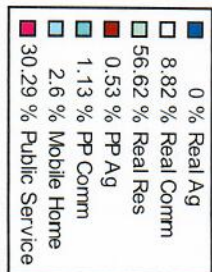
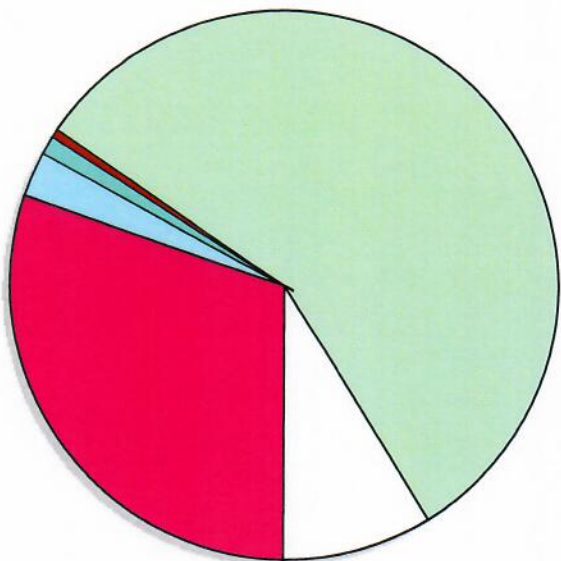


Real	Count	Value
Agricultural	0	0
Commercial	37	161,556
Residential	452	1,037,210
Total Real Value	489	1,198,766
Homestead	69	67,915
Add-Homestead	3	2,203
Veteran	2	20,490
Other	0	0
Total Exempt	73	90,608
Senior Freeze	8	355,487
Capped Parcels	74	45,462
Net Assessed		1,108,158
Under Protest	0	0

Personal	Count	Value
Agricultural	10	9,791
Commercial	18	20,783
Mobile Home	29	47,718
Total Personal	57	78,292
Total Exempt	2	20,490
Net Assessed		78,292
Under Protest	0	0

Public Service	Count	Value
Total PS Value	8	554,810

District Totals	Value
Total Gross Value	1,831,868
Homestead Loss	70,118
Other Exemption Loss	20,490
Net Assessed Value	1,741,260
Under Protest	0

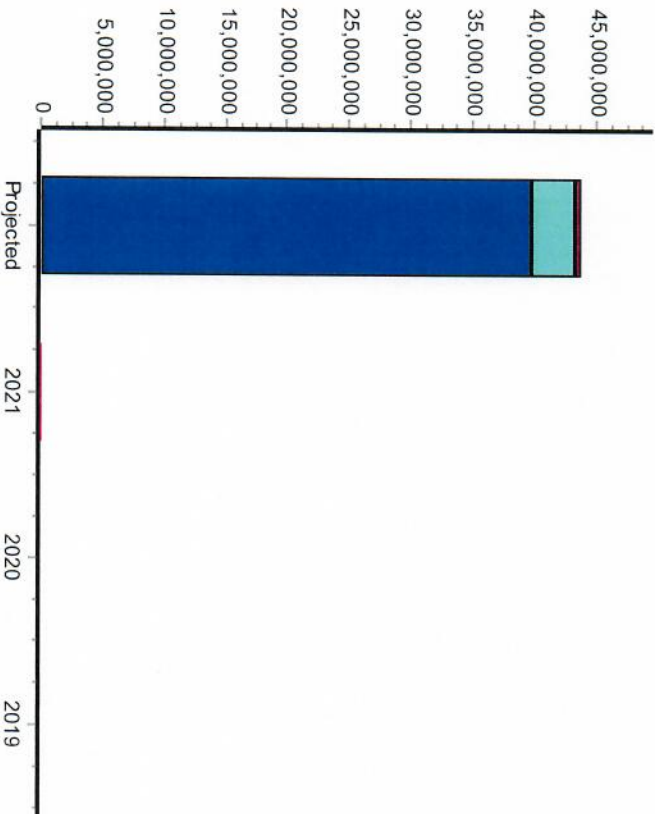
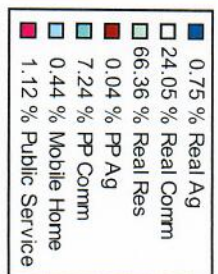
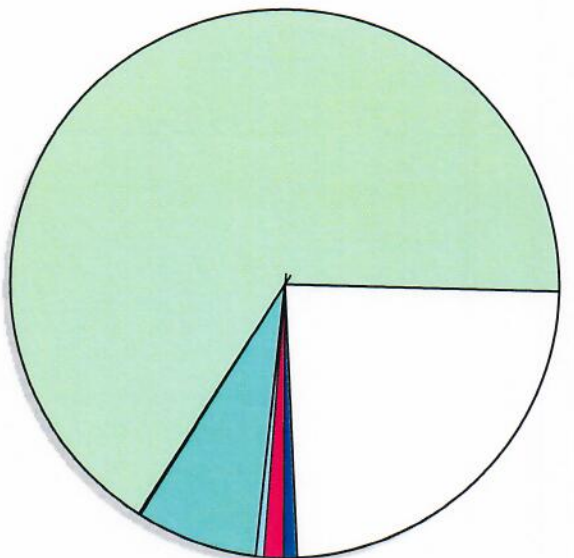


Real	Count	Value
Agricultural	34	336,554
Commercial	212	10,841,905
Residential	2,229	29,915,547
Total Real Value	2,475	41,094,006
Homestead	809	806,488
Add-Homestead	34	34,000
Veteran	30	492,665
Other	0	0
Total Exempt	839	1,333,153
Senior Freeze	145	14,578,510
Capped Parcels	410	741,317
Net Assessed		39,760,853
Under Protest	0	0

Personal	Count	Value
Agricultural	14	18,321
Commercial	267	3,264,808
Mobile Home	62	196,923
Total Personal	343	3,480,052
Total Exempt	32	496,665
Net Assessed		3,476,052
Under Protest	0	0

Public Service	Count	Value
Total PS Value	18	505,028

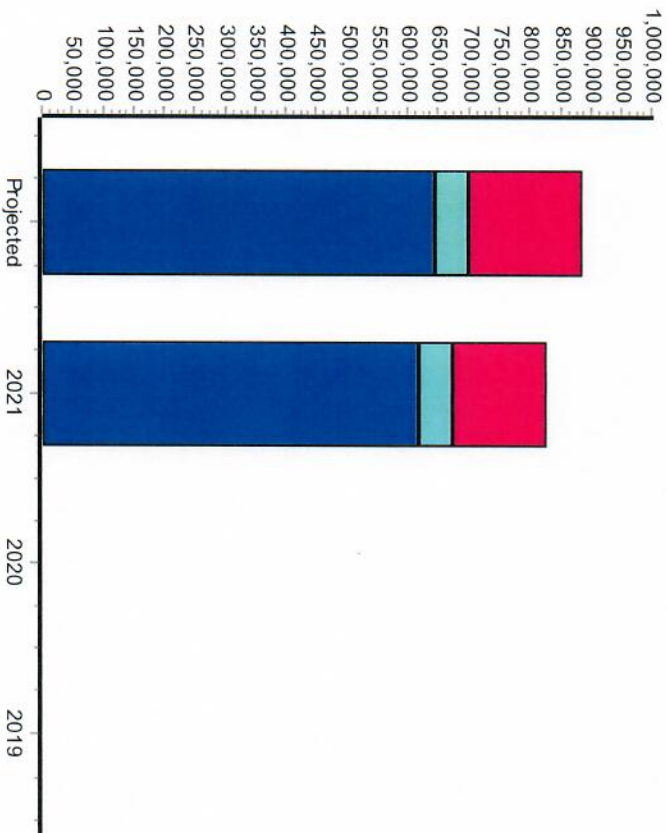
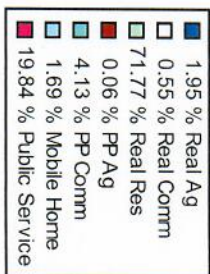
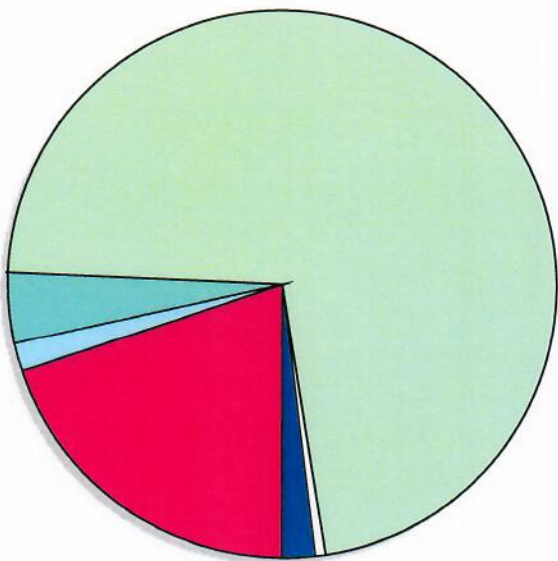
District Totals	Value
Total Gross Value	45,079,086
Homestead Loss	840,488
Other Exemption Loss	496,665
Net Assessed Value	43,741,933
Under Protest	0



Real	Count	Value
Agricultural	11	18,313
Commercial	4	5,109
Residential	294	672,579
Total Real Value	309	696,001
Homestead	46	45,271
Add-Homestead	2	2,000
Veteran	2	5,672
Other	0	0
Total Exempt	48	52,943
Senior Freeze	5	139,979
Capped Parcels	55	58,179
Net Assessed		643,058
Under Protest	0	0

Personal	Count	Value
Agricultural	2	608
Commercial	23	38,733
Mobile Home	12	15,861
Total Personal	37	55,202
Total Exempt	2	5,672
Net Assessed		55,202
Under Protest	0	0
Public Service	Count	Value
Total PS Value	8	185,970

District Totals	Value
Total Gross Value	937,173
Homestead Loss	47,271
Other Exemption Loss	5,672
Net Assessed Value	884,230
Under Protest	0

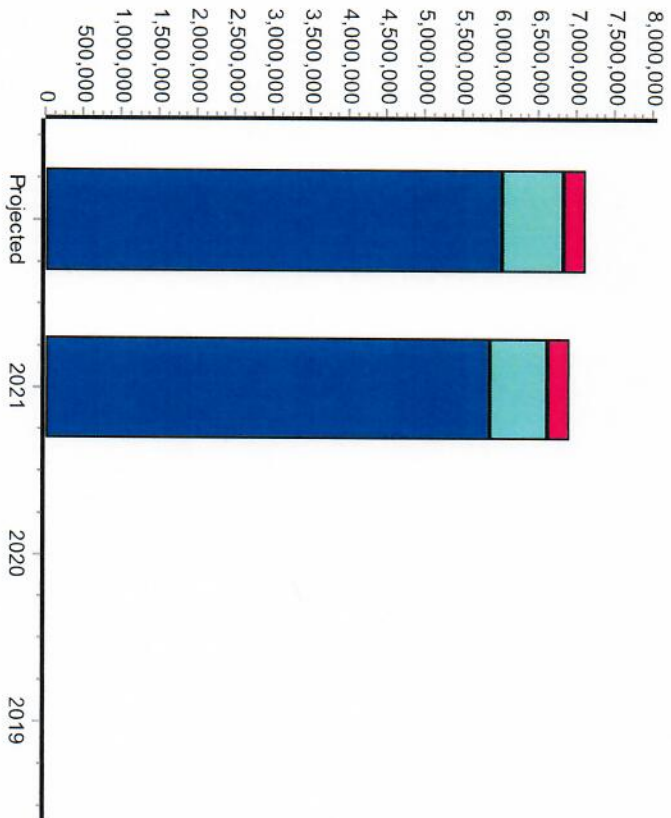
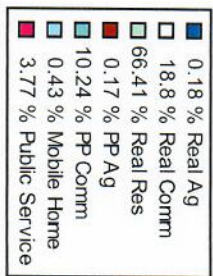
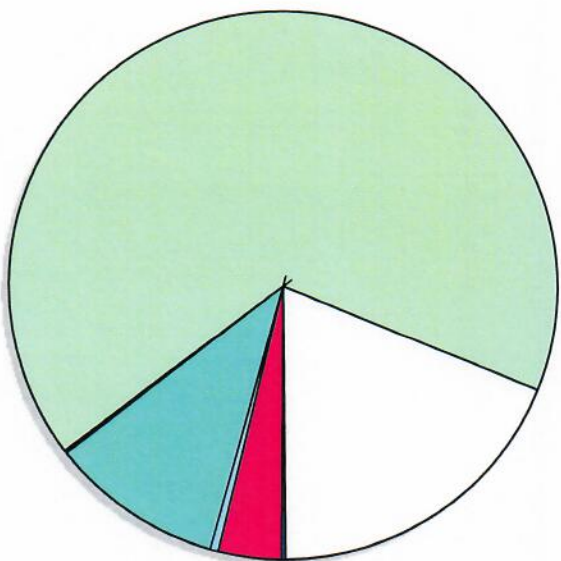


Real	Count	Value
Agricultural	15	13,840
Commercial	173	1,420,959
Residential	1,296	5,018,450
Total Real Value	1,484	6,453,249
Homestead	311	306,654
Add-Homestead	18	17,480
Veteran	16	116,430
Other	0	0
Total Exempt	329	440,564
Senior Freeze	62	2,491,223
Capped Parcels	164	204,379
Net Assessed		6,012,685
Under Protest	0	0

Personal	Count	Value
Agricultural	7	13,112
Commercial	113	773,682
Mobile Home	16	32,272
Total Personal	136	819,066
Total Exempt	16	116,430
Net Assessed		819,066
Under Protest	0	0

Public Service	Count	Value
Total PS Value	10	284,774

District Totals	Value
Total Gross Value	7,557,089
Homestead Loss	324,134
Other Exemption Loss	116,430
Net Assessed Value	7,116,525
Under Protest	0



2022 OSAGE COUNTY ASSESSOR'S OFFICE REPORT TO THE EXCISE BOARD

950 OSAGE

District Type: City/Village

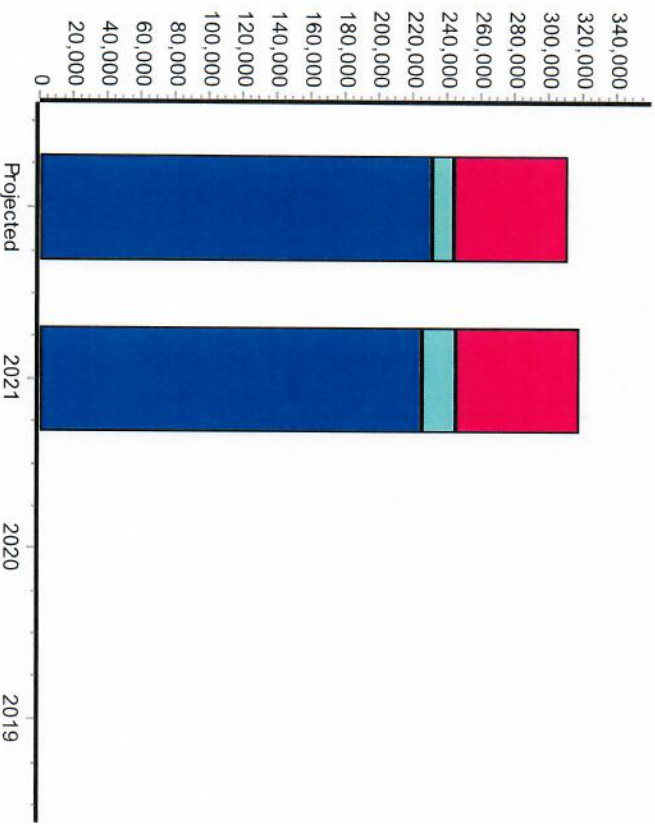
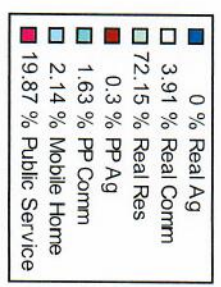
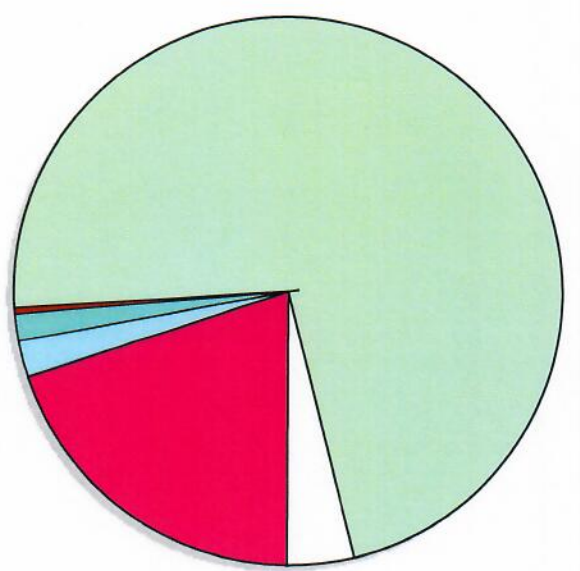
8/14/2022

Real	Count	Value
Agricultural	0	0
Commercial	3	13,179
Residential	198	243,264
Total Real Value	201	256,443
Homestead	24	23,746
Add-Homestead	1	1,000
Veteran	1	1,912
Other	0	0
Total Exempt	25	26,658
Senior Freeze	7	200,628
Capped Parcels	18	10,434
Net Assessed		229,785
Under Protest	0	0

Personal	Count	Value
Agricultural	2	1,028
Commercial	3	5,483
Mobile Home	7	7,214
Total Personal	12	13,725
Total Exempt	2	1,990
Net Assessed		13,647
Under Protest	0	0

Public Service	Count	Value
Total PS Value	4	66,980

District Totals	Value
Total Gross Value	337,148
Homestead Loss	24,746
Other Exemption Loss	1,990
Net Assessed Value	310,412
Under Protest	0



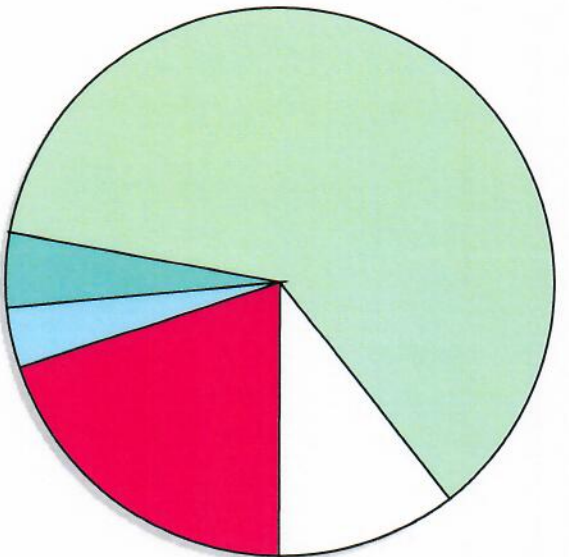
2022 OSAGE COUNTY ASSESSORS OFFICE REPORT TO THE EXCISE BOARD

951 PRUE

District Type: City/Village

8/14/2022

Real	Count	Value
Agricultural	0	0
Commercial	7	187,008
Residential	578	1,077,808
Total Real Value	585	1,264,816
Homestead	63	61,787
Add-Homestead	0	0
Veteran	2	11,338
Other	0	0
Total Exempt	65	73,125
Senior Freeze	11	726,012
Capped Parcels	64	57,463
Net Assessed		1,191,691
Under Protest	0	0

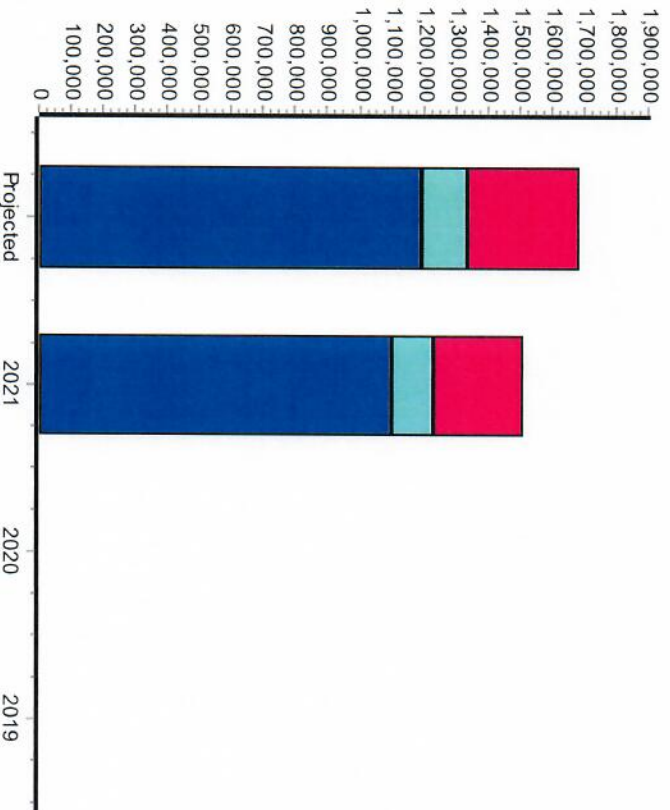


Personal	Count	Value
Agricultural	1	127
Commercial	21	78,447
Mobile Home	23	62,744
Total Personal	45	141,318
Total Exempt	2	11,338
Net Assessed		141,318
Under Protest	0	0

Public Service	Count	Value
Total PS Value	7	348,895

District Totals

Total Gross Value	1,755,029
Homestead Loss	61,787
Other Exemption Loss	11,338
Net Assessed Value	1,681,904
Under Protest	0



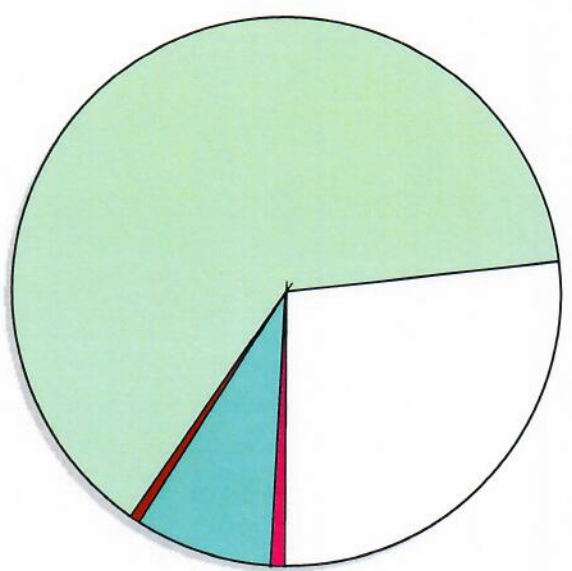
2022 OSAGE COUNTY ASSESSOR'S OFFICE REPORT TO THE EXCISE BOARD

990 FAIRFAX

District Type: City/Village

8/14/2022

Real	Count	Value
Agricultural	0	0
Commercial	109	1,170,102
Residential	870	2,756,686
Total Real Value	979	3,926,788
Homestead	205	201,892
Add-Homestead	16	15,500
Veteran	10	61,301
Other	0	0
Total Exempt	215	278,693
Senior Freeze	40	1,198,199
Capped Parcels	111	48,970
Net Assessed		3,648,095
Under Protest	0	0

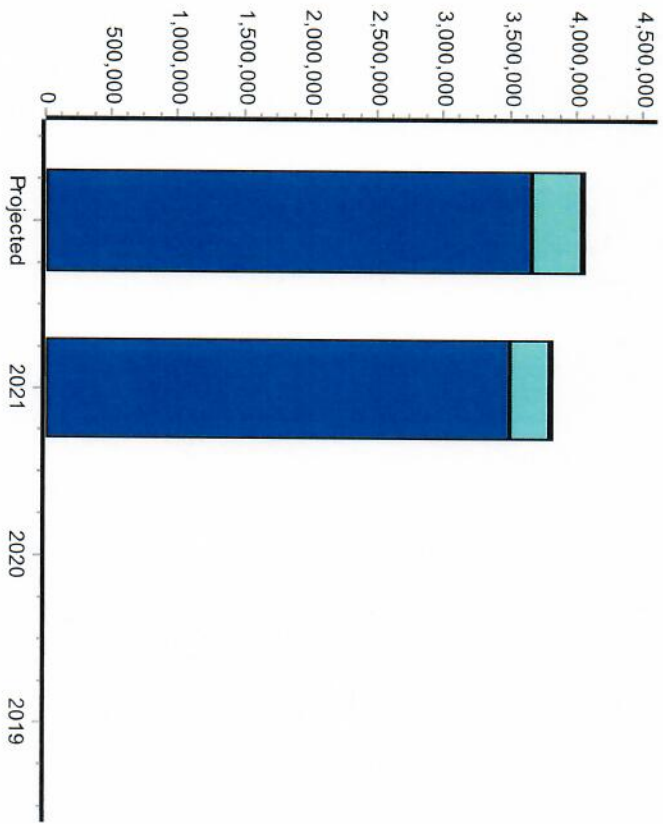


Real Ag	0%
Real Comm	26.96%
Real Res	63.51%
PP Ag	0.55%
PP Comm	8.12%
Mobile Home	0.1%
Public Service	0.75%

Personal	Count	Value
Agricultural	9	23,759
Commercial	70	352,596
Mobile Home	8	4,493
Total Personal	87	380,848
Total Exempt	10	61,301
Net Assessed		380,848
Under Protest	0	0
Public Service	Count	Value
Total PS Value	8	32,619

Real	Real
Personal	Personal
Public Service	Public Service

District Totals	Value
Total Gross Value	4,340,255
Homestead Loss	217,392
Other Exemption Loss	61,301
Net Assessed Value	4,061,562
Under Protest	0




Total Gross Value	4,340,255
Homestead Loss	217,392
Other Exemption Loss	61,301
Net Assessed Value	4,061,562
Under Protest	0

Real	Count	Value
Agricultural	5	36,304
Commercial	0	0
Residential	30	462,467
Total Real Value	35	498,771
Homestead	9	9,000
Add-Homestead	0	0
Veteran	0	0
Other	0	0
Total Exempt	9	9,000
Senior Freeze	2	301,400
Capped Parcels	7	46,009
Net Assessed		489,771
Under Protest	0	0

Personal	Count	Value
Agricultural	0	0
Commercial	2	71
Mobile Home	1	1,111
Total Personal	3	1,182
Total Exempt	0	0
Net Assessed		1,182
Under Protest	0	0

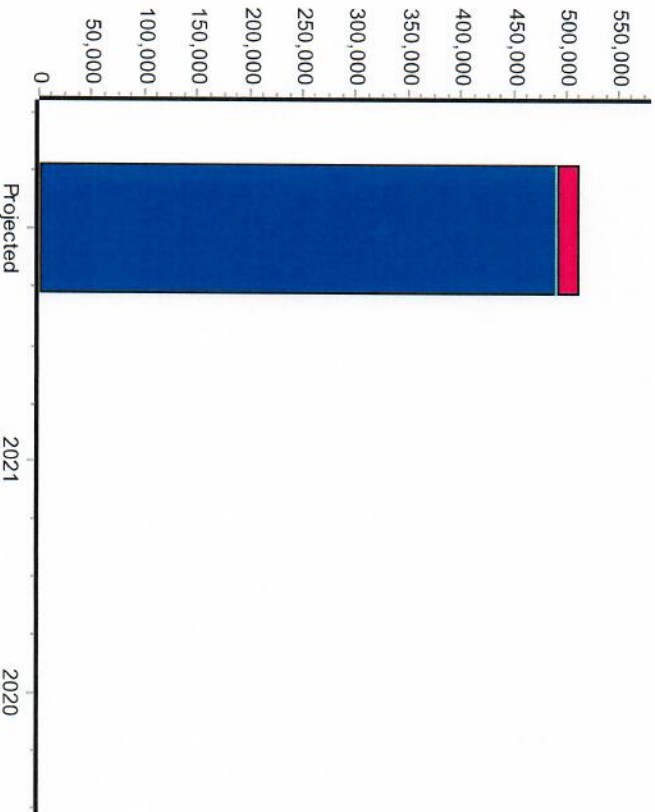
Public Service	Count	Value
Total PS Value	3	20,354

District Totals	Value
Total Gross Value	520,307
Homestead Loss	9,000
Other Exemption Loss	0
Net Assessed Value	511,307
Under Protest	0



6.98 % Real Ag
0 % Real Comm
88.88 % Real Res
0 % PP Ag
0.01 % PP Comm
0.21 % Mobile Home
3.91 % Public Service

Real
Personal
Public Service



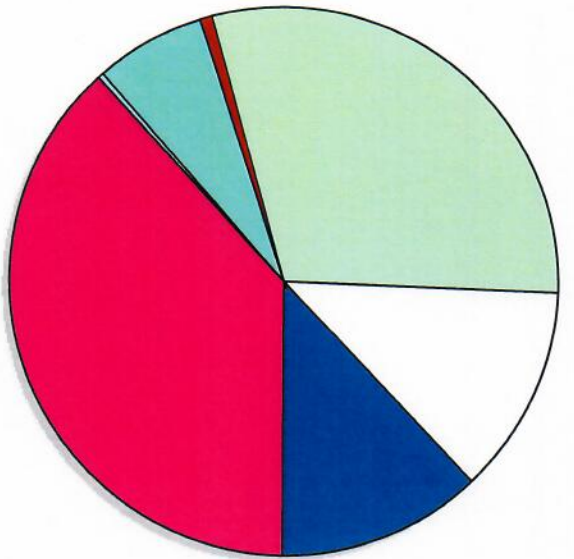
2022 OSAGE COUNTY ASSESSOR'S OFFICE REPORT TO THE EXCISE BOARD

8/14/2022

V-01 VO-TECH DIST 1 NEW FOR 0

District Type: Comm-College

Real	Count	Value
Agricultural	1,250	5,400,013
Commercial	350	5,558,678
Residential	2,735	13,216,584
Total Real Value	4,335	24,175,275
Homestead	770	762,696
Add-Homestead	58	57,493
Veteran	35	428,764
Other	0	0
Total Exempt	806	1,248,953
Senior Freeze	126	6,445,172
Capped Parcels	944	1,802,483
Net Assessed		22,926,322
Under Protest	0	0

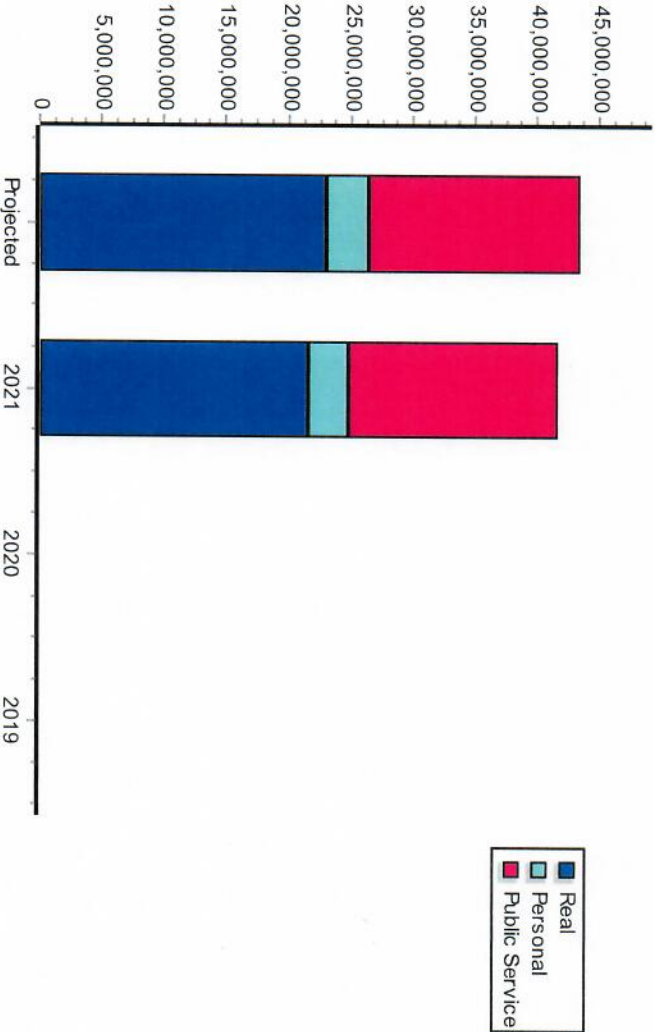


12.11 % Real Ag
12.47 % Real Comm
29.65 % Real Res
0.64 % PP Ag
6.6 % PP Comm
0.28 % Mobile Home
38.25 % Public Service

Personal	Count	Value
Agricultural	175	285,679
Commercial	481	2,940,223
Mobile Home	43	125,113
Total Personal	699	3,351,015
Total Exempt	41	430,468
Net Assessed		3,349,311
Under Protest	0	0

Public Service	Count	Value
Total PS Value	38	17,051,016

District Totals	Value
Total Gross Value	44,577,306
Homestead Loss	820,189
Other Exemption Loss	430,468
Net Assessed Value	43,326,649
Under Protest	0



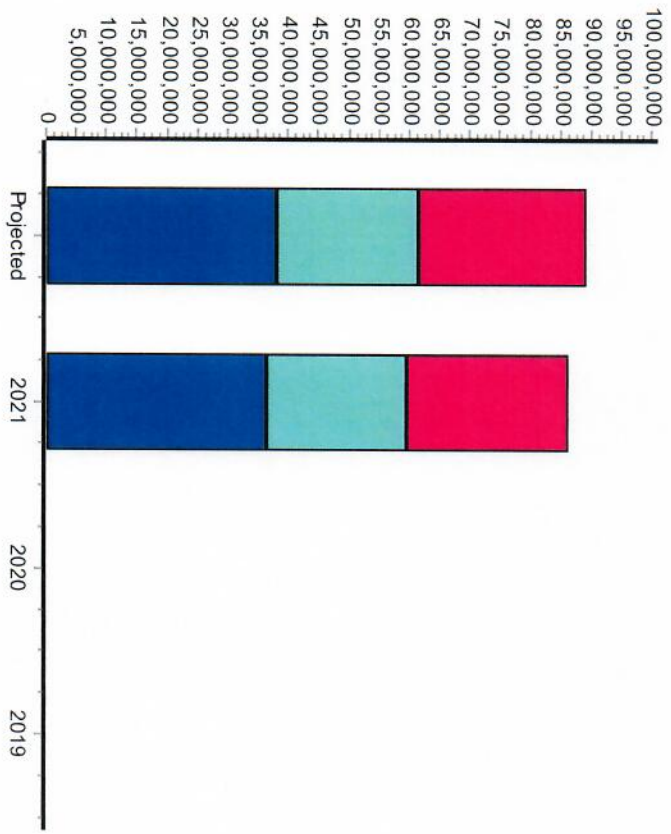
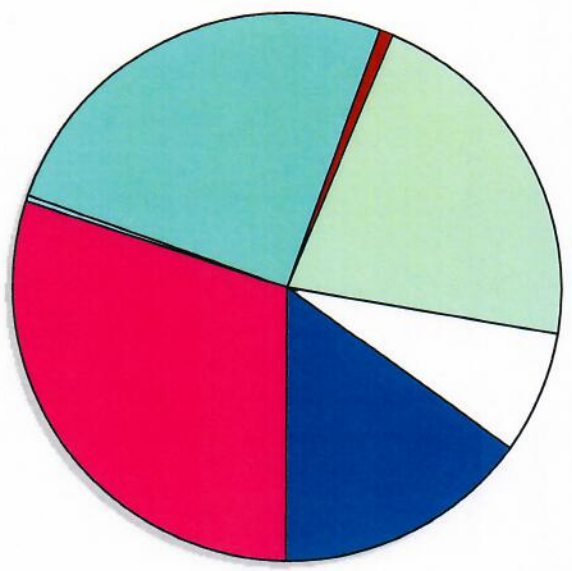
Category	Value
Real	24,175,275
Personal	3,351,015
Public Service	17,051,016

Real	Count	Value
Agricultural	2,462	14,024,819
Commercial	164	6,728,939
Residential	3,021	19,598,249
Total Real Value	5,647	40,352,007
Homestead	1,243	1,238,944
Add-Homestead	37	35,387
Veteran	56	994,982
Other	0	0
Total Exempt	1,302	2,269,313
Senior Freeze	155	13,112,951
Capped Parcels	1,519	3,353,738
Net Assessed		38,082,694
Under Protest	0	0

Personal	Count	Value
Agricultural	494	759,280
Commercial	468	23,183,109
Mobile Home	144	289,078
Total Personal	1,106	24,231,467
Total Exempt	77	2,038,217
Net Assessed		23,188,232
Under Protest	0	0

Public Service	Count	Value
Total PS Value	150	27,787,703

District Totals	Value
Total Gross Value	92,371,177
Homestead Loss	1,274,331
Other Exemption Loss	2,038,217
Net Assessed Value	89,058,629
Under Protest	0

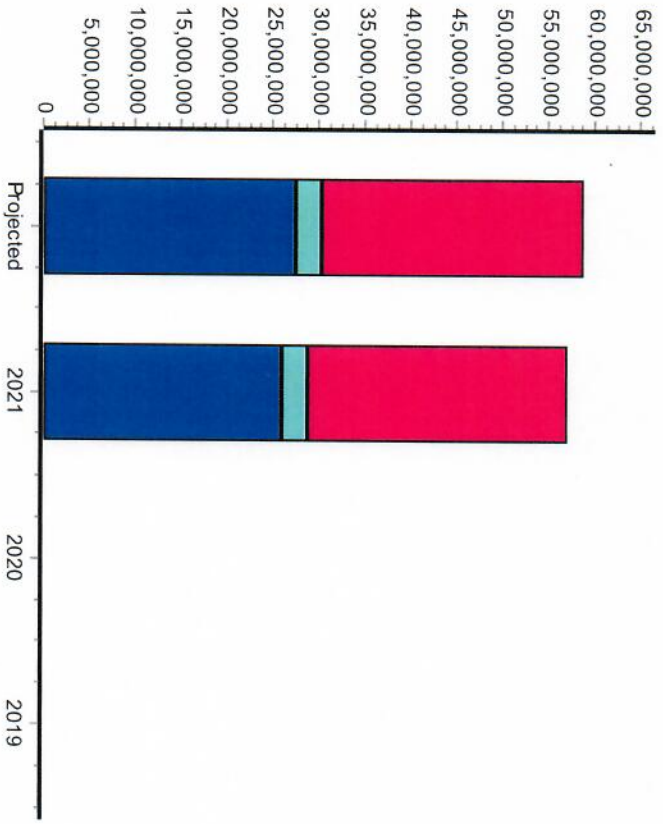
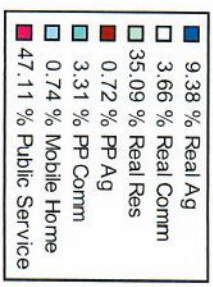
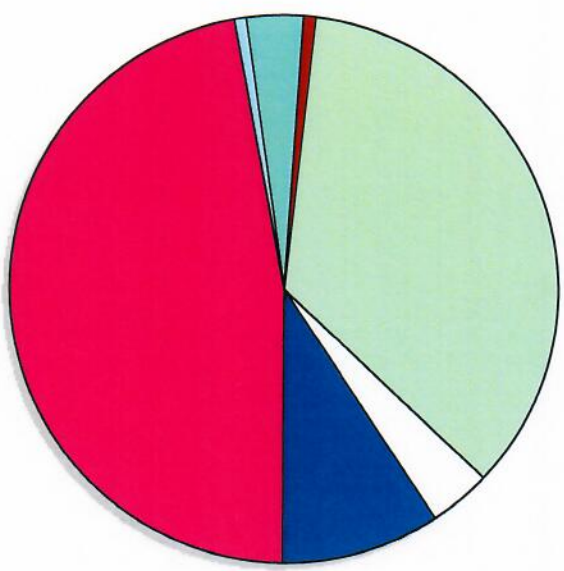


Real	Count	Value
Agricultural	2,129	5,659,827
Commercial	220	2,209,823
Residential	5,291	21,171,086
Total Real Value	7,640	29,040,736
Homestead	1,085	1,076,927
Add-Homestead	43	42,480
Veteran	52	607,079
Other	0	0
Total Exempt	1,140	1,726,486
Senior Freeze	196	13,213,926
Capped Parcels	1,075	1,858,582
Net Assessed		27,314,250
Under Protest	0	0

Personal	Count	Value
Agricultural	268	433,238
Commercial	404	1,994,225
Mobile Home	152	443,847
Total Personal	824	2,871,310
Total Exempt	64	609,699
Net Assessed		2,868,690
Under Protest	0	0

Public Service	Count	Value
Total PS Value	86	28,419,644

District Totals	Value
Total Gross Value	60,331,690
Homestead Loss	1,119,407
Other Exemption Loss	609,699
Net Assessed Value	58,602,584
Under Protest	0

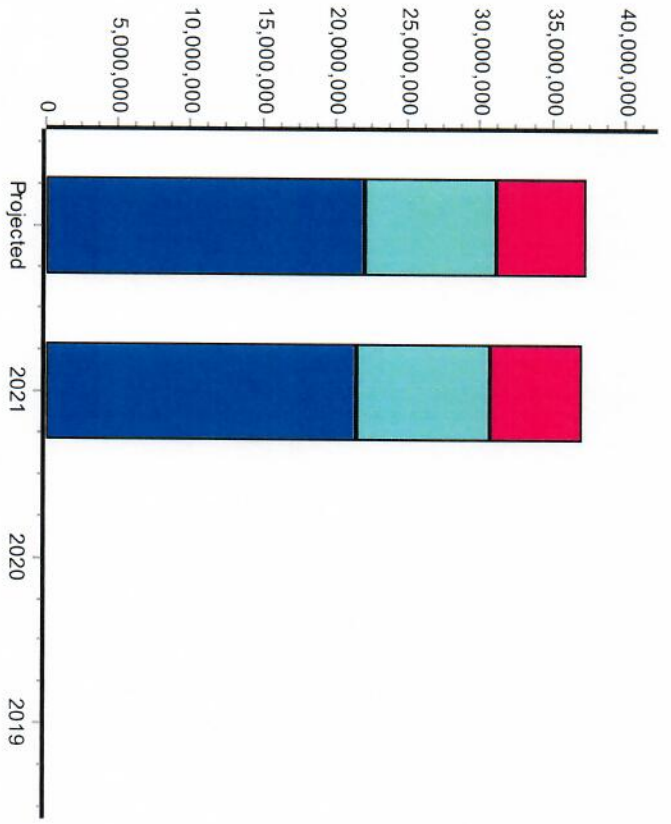
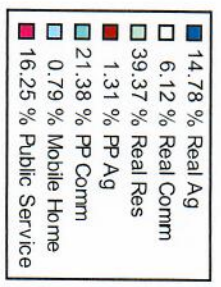
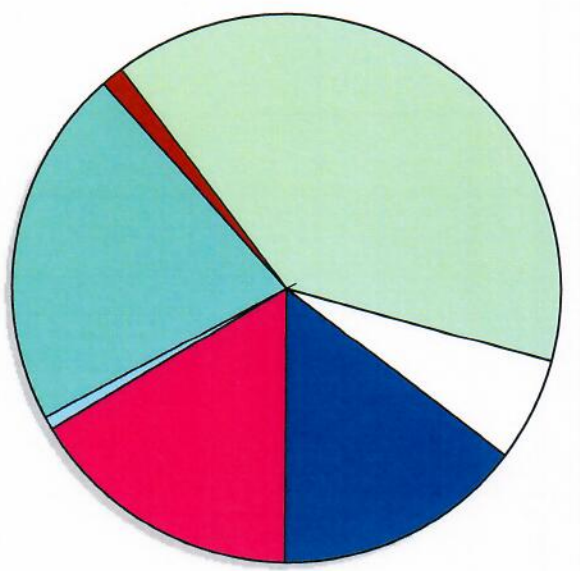


Real	Count	Value
Agricultural	1,667	5,685,610
Commercial	181	2,356,154
Residential	2,279	15,144,675
Total Real Value	4,127	23,186,439
Homestead	889	883,469
Add-Homestead	37	36,500
Veteran	24	288,779
Other	0	0
Total Exempt	914	1,208,748
Senior Freeze	141	9,625,762
Capped Parcels	742	1,197,274
Net Assessed		21,977,691
Under Protest	0	0

Personal	Count	Value
Agricultural	241	505,005
Commercial	241	8,225,920
Mobile Home	99	302,384
Total Personal	581	9,033,309
Total Exempt	32	293,797
Net Assessed		9,028,291
Under Protest	0	0

Public Service	Count	Value
Total PS Value	46	6,249,898

District Totals	Value
Total Gross Value	38,469,646
Homestead Loss	919,969
Other Exemption Loss	293,797
Net Assessed Value	37,255,880
Under Protest	0

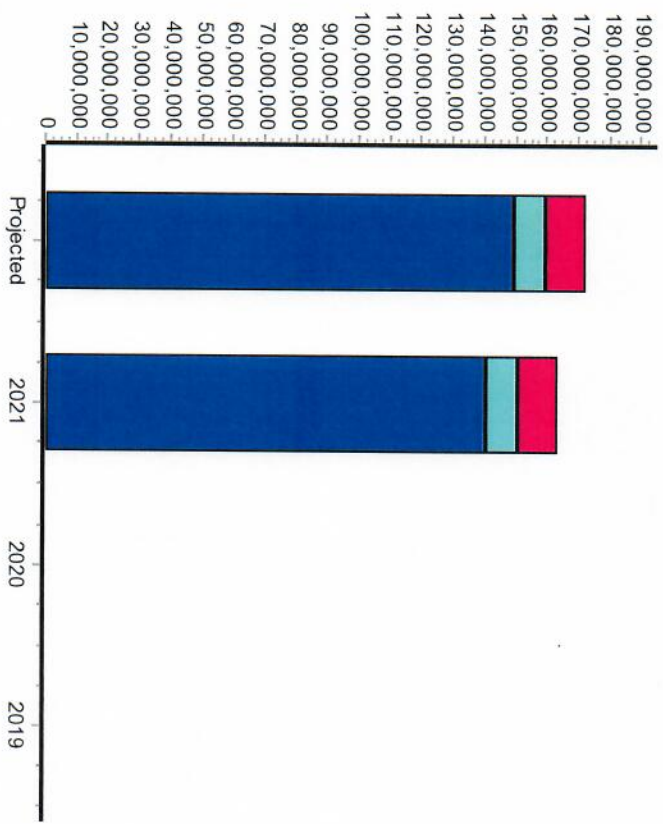
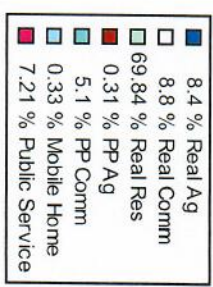
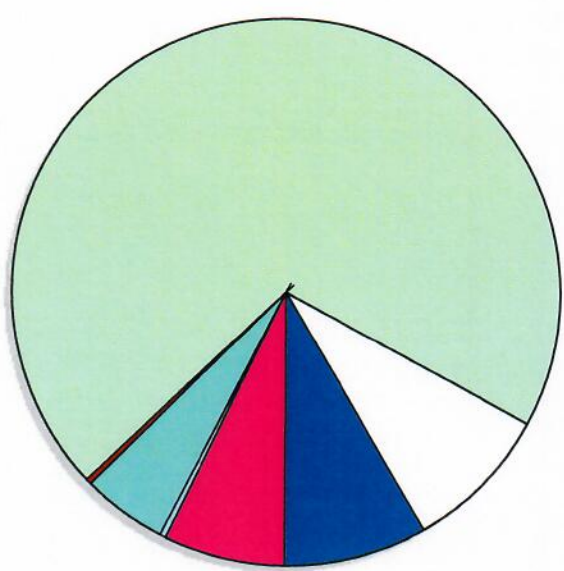


Real	Count	Value
Agricultural	1,566	15,024,925
Commercial	277	15,742,142
Residential	8,781	124,899,179
Total Real Value	10,624	155,666,246
Homestead	3,639	3,658,346
Add-Homestead	112	112,000
Veteran	140	2,904,596
Other	0	0
Total Exempt	3,779	6,675,942
Senior Freeze	553	57,594,002
Capped Parcels	2,017	9,267,803
Net Assessed		148,990,304
Under Protest	0	0

Personal	Count	Value
Agricultural	442	555,327
Commercial	680	9,124,525
Mobile Home	199	593,608
Total Personal	1,321	10,273,460
Total Exempt	162	3,153,327
Net Assessed		10,024,729
Under Protest	0	0

Public Service	Count	Value
Total PS Value	117	12,900,829

District Totals	Value
Total Gross Value	178,840,535
Homestead Loss	3,771,346
Other Exemption Loss	3,153,327
Net Assessed Value	171,915,862
Under Protest	0



2022 OSAGE COUNTY ASSESSOR'S OFFICE REPORT TO THE EXCISE BOARD

C001 OSAGE

District Type: County

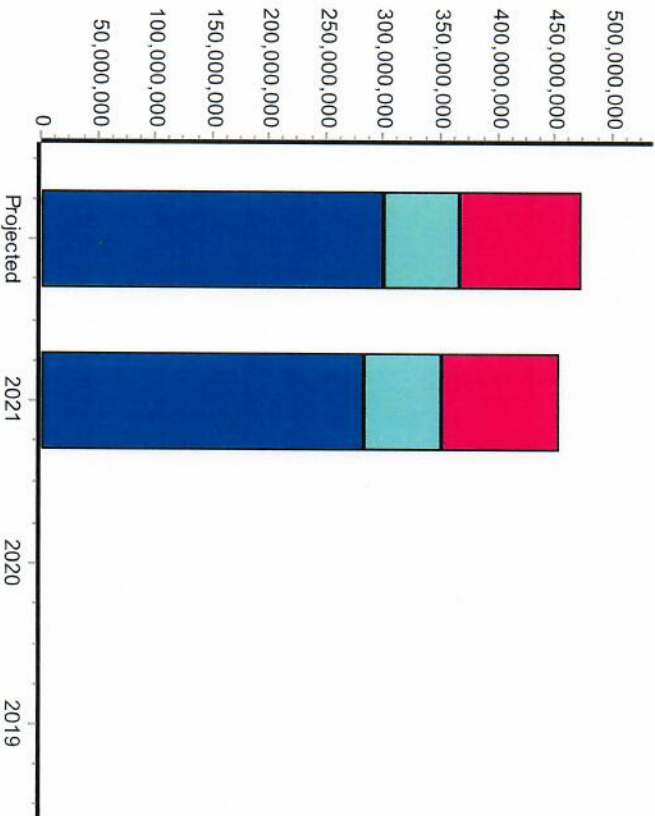
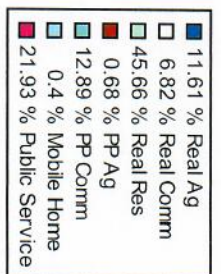
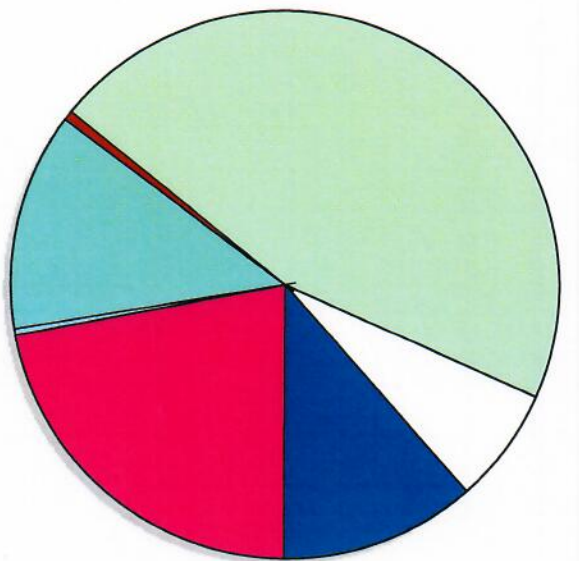
8/14/2022

Real	Count	Value
Agricultural	11,847	56,716,647
Commercial	1,278	33,322,187
Residential	25,838	223,027,497
Total Real Value	38,963	313,066,331
Homestead	8,726	8,712,775
Add-Homestead	318	314,860
Veteran	340	5,760,848
Other	0	0
Total Exempt	9,074	14,789,483
Senior Freeze	1,324	114,099,021
Capped Parcels	7,291	20,028,178
Net Assessed		298,276,848
Under Protest	0	0

Personal	Count	Value
Agricultural	1,939	3,337,680
Commercial	2,547	62,961,412
Mobile Home	723	1,949,753
Total Personal	5,209	68,248,845
Total Exempt	418	7,063,573
Net Assessed		66,946,120
Under Protest	0	0

Public Service	Count	Value
Total PS Value	527	107,098,258

District Totals	Value
Total Gross Value	488,413,434
Homestead Loss	9,028,635
Other Exemption Loss	7,063,573
Net Assessed Value	472,321,226
Under Protest	0



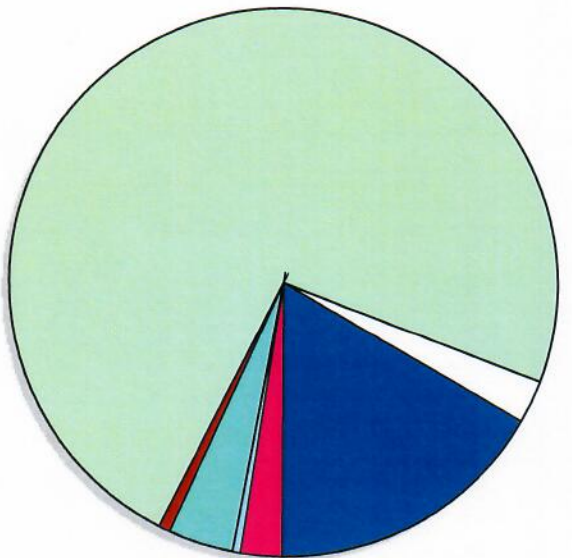
2022 OSAGE COUNTY ASSESSOR'S OFFICE REPORT TO THE EXCISE BOARD

1001 COUNTRY CORNER FD

District Type: Fire-District

8/14/2022

Real	Count	Value
Agricultural	313	3,375,945
Commercial	11	519,939
Residential	738	14,734,913
Total Real Value	1,062	18,630,797
Homestead	307	307,000
Add-Homestead	5	5,000
Veteran	10	300,589
Other	0	0
Total Exempt	317	612,589
Senior Freeze	27	2,809,676
Capped Parcels	240	1,318,550
Net Assessed		18,018,208
Under Protest	0	0

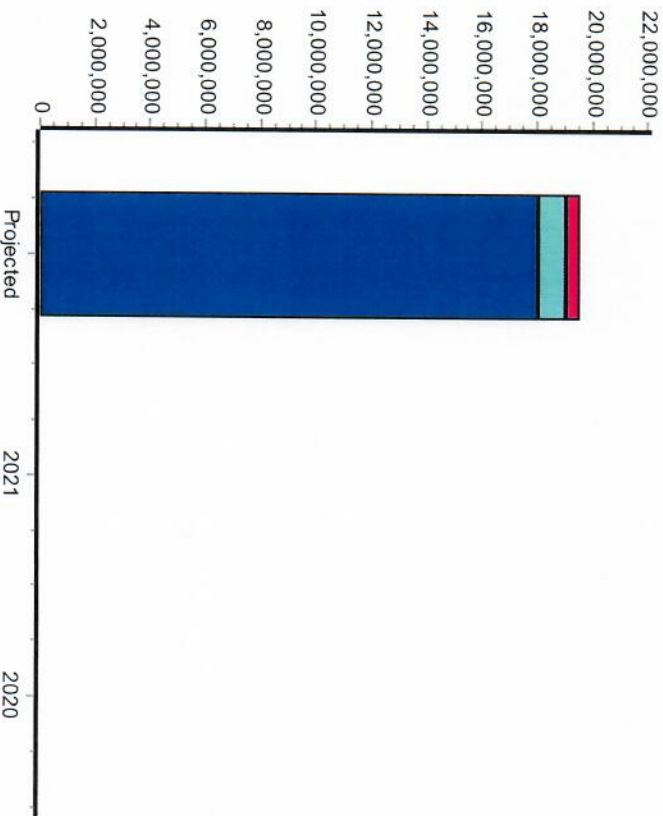


16.77 % Real Ag
2.58 % Real Comm
73.21 % Real Res
0.69 % PP Ag
3.87 % PP Comm
0.47 % Mobile Home
2.41 % Public Service

Personal	Count	Value
Agricultural	100	139,578
Commercial	58	779,698
Mobile Home	19	93,837
Total Personal	177	1,013,113
Total Exempt	14	301,389
Net Assessed		1,012,313
Under Protest	0	0

Public Service	Count	Value
Total PS Value	6	484,158

District Totals	Value
Total Gross Value	20,128,068
Homestead Loss	312,000
Other Exemption Loss	301,389
Net Assessed Value	19,514,679
Under Protest	0



Real
Personal
Public Service

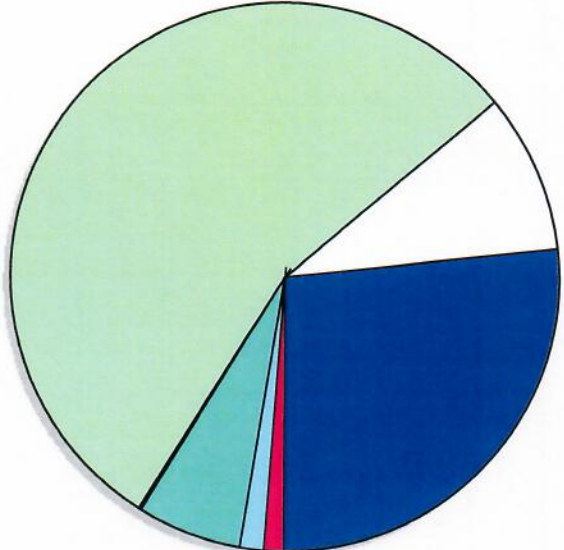
2022 OSAGE COUNTY ASSESSOR'S OFFICE REPORT TO THE EXCISE BOARD

1002 BLACKDOG FD

District Type: Fire-District

8/14/2022

Real	Count	Value
Agricultural	255	2,469,999
Commercial	9	867,115
Residential	736	5,062,933
Total Real Value	1,000	8,400,047
Homestead	229	229,000
Add-Homestead	10	10,000
Veteran	12	182,423
Other	0	0
Total Exempt	241	421,423
Senior Freeze	32	2,665,155
Capped Parcels	199	1,013,390
Net Assessed		7,978,624
Under Protest	0	0

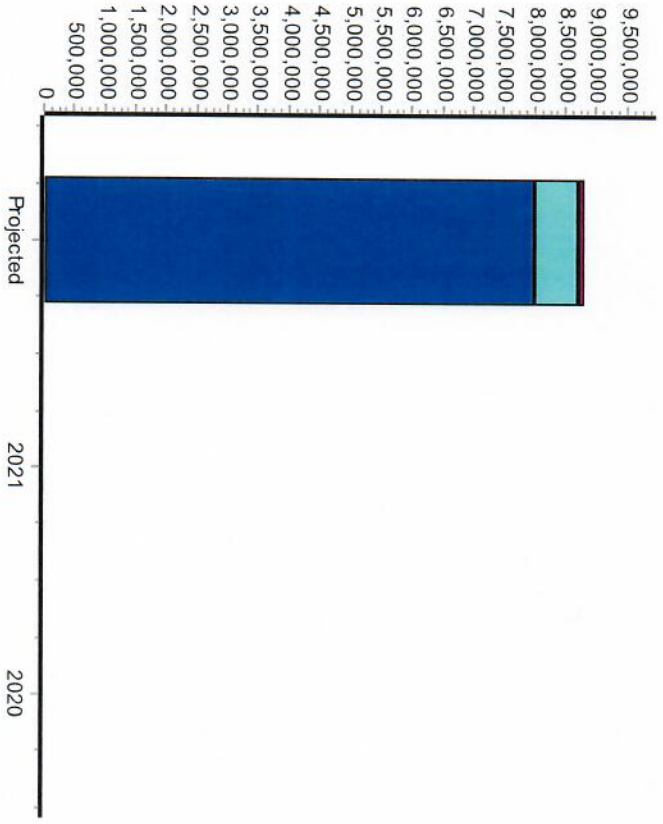


Real Ag	26.8 %
Real Comm	9.41 %
Real Res	54.92 %
PP Ag	0.18 %
PP Comm	6.1 %
Mobile Home	1.4 %
Public Service	1.2 %

Personal	Count	Value
Agricultural	31	16,499
Commercial	56	561,887
Mobile Home	41	128,690
Total Personal	128	707,076
Total Exempt	15	184,662
Net Assessed		704,837
Under Protest	0	0
Public Service	Count	Value
Total PS Value	6	110,962

Real	Real
Personal	Personal
Public Service	Public Service

District Totals	Value
Total Gross Value	9,218,085
Homestead Loss	239,000
Other Exemption Loss	184,662
Net Assessed Value	8,794,423
Under Protest	0



Total Gross Value	9,218,085
Homestead Loss	239,000
Other Exemption Loss	184,662
Net Assessed Value	8,794,423
Under Protest	0

2022 OSAGE COUNTY ASSESSOR'S OFFICE REPORT TO THE EXCISE BOARD

1003 MORGAN'S CORNER FD

District Type: Fire-District

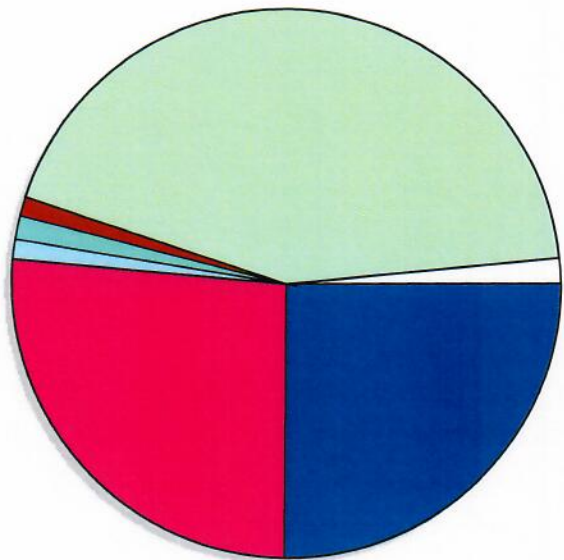
8/14/2022

Real	Count	Value
Agricultural	658	2,575,558
Commercial	6	149,423
Residential	434	4,415,954
Total Real Value	1,098	7,140,935
Homestead	189	188,652
Add-Homestead	7	7,000
Veteran	14	314,292
Other	0	0
Total Exempt	204	509,944
Senior Freeze	27	2,830,005
Capped Parcels	218	536,574
Net Assessed		6,630,991
Under Protest	0	0

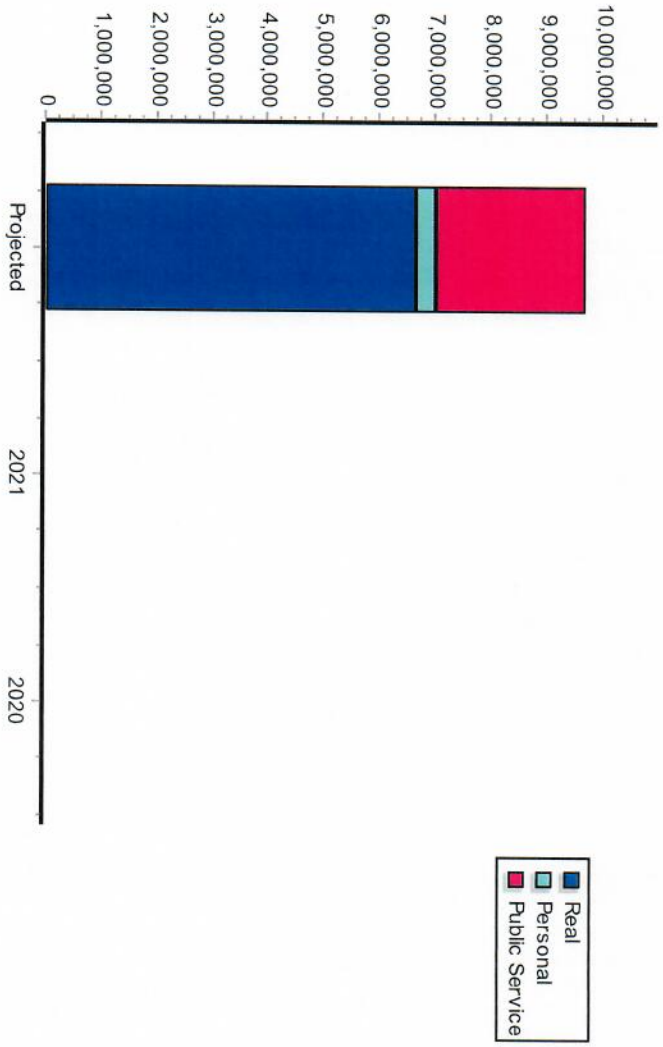
Personal	Count	Value
Agricultural	88	110,926
Commercial	46	142,021
Mobile Home	31	111,977
Total Personal	165	364,924
Total Exempt	18	315,092
Net Assessed		364,124
Under Protest	0	0

Public Service	Count	Value
Total PS Value	14	2,696,811

District Totals	Value
Total Gross Value	10,202,670
Homestead Loss	195,652
Other Exemption Loss	315,092
Net Assessed Value	9,691,926
Under Protest	0



25.24 %	Real Ag
1.46 %	Real Comm
43.28 %	Real Res
1.09 %	PP Ag
1.39 %	PP Comm
1.1 %	Mobile Home
26.43 %	Public Service



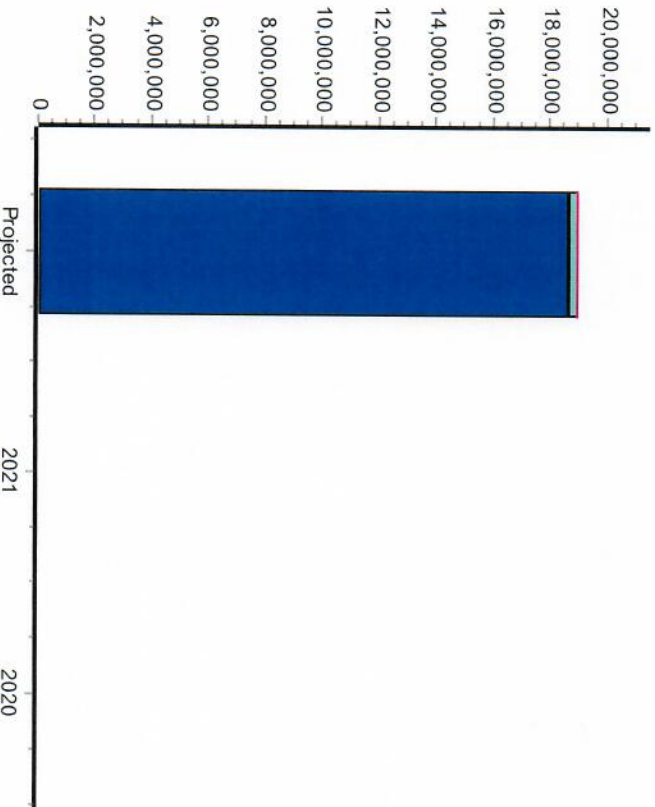

Color	Category
Blue	Real
Green	Personal
Red	Public Service

Real	Count	Value
Agricultural	163	1,167,409
Commercial	4	167,346
Residential	1,586	18,012,340
Total Real Value	1,753	19,347,095
Homestead	499	498,016
Add-Homestead	12	12,000
Veteran	11	206,035
Other	0	0
Total Exempt	510	716,051
Senior Freeze	81	9,436,885
Capped Parcels	219	1,187,844
Net Assessed		18,631,044
Under Protest	0	0

Personal	Count	Value
Agricultural	48	44,415
Commercial	45	120,575
Mobile Home	39	181,389
Total Personal	132	346,379
Total Exempt	14	207,249
Net Assessed		345,165
Under Protest	0	0

Public Service	Count	Value
Total PS Value	1	1,616

District Totals	Value
Total Gross Value	19,695,090
Homestead Loss	510,016
Other Exemption Loss	207,249
Net Assessed Value	18,977,825
Under Protest	0



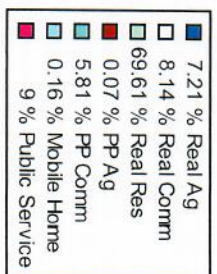
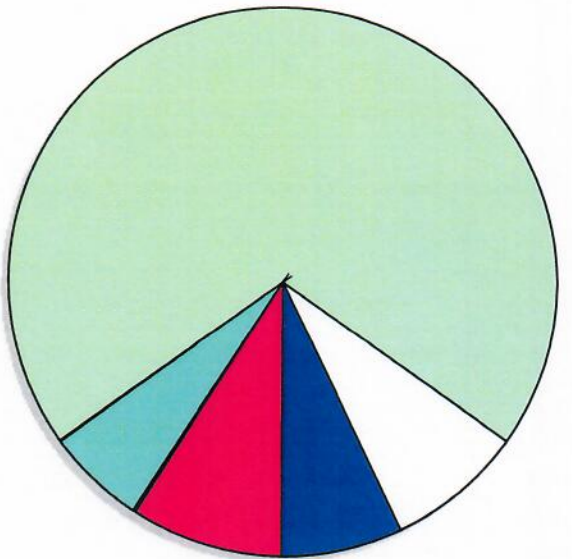
2022 OSAGE COUNTY ASSESSOR'S OFFICE REPORT TO THE EXCISE BOARD

101 TULSA

District Type: School

8/14/2022

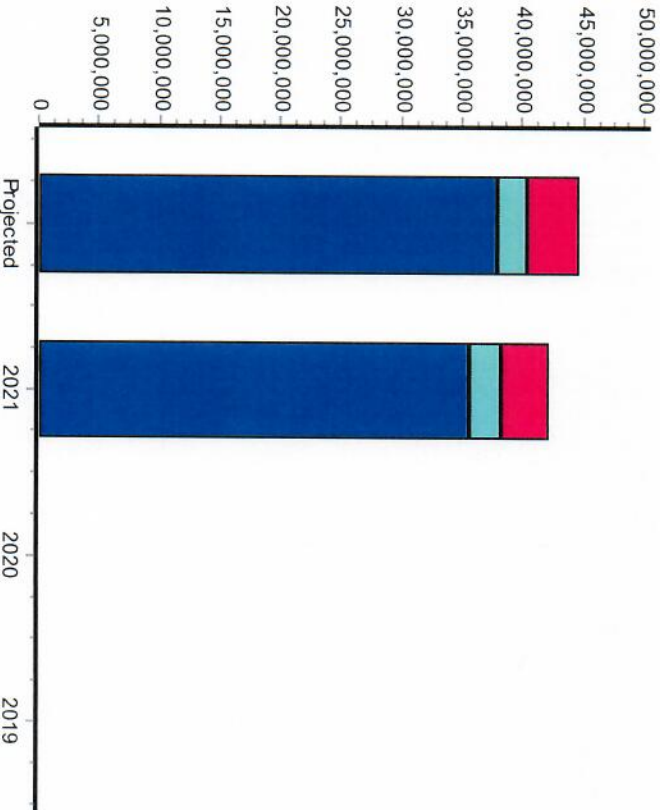
Real	Count	Value
Agricultural	279	3,389,154
Commercial	37	3,824,393
Residential	2,954	32,714,651
Total Real Value	3,270	39,928,198
Homestead	1,194	1,190,349
Add-Homestead	44	44,000
Veteran	57	966,015
Other	0	0
Total Exempt	1,251	2,200,364
Senior Freeze	189	16,959,763
Capped Parcels	535	3,446,549
Net Assessed		37,727,834
Under Protest	0	0



Personal	Count	Value
Agricultural	52	32,457
Commercial	143	2,732,597
Mobile Home	34	74,169
Total Personal	229	2,839,223
Total Exempt	65	1,184,836
Net Assessed		2,620,402
Under Protest	0	0

Public Service	Count	Value
Total PS Value	30	4,228,825

District Totals	Value
Total Gross Value	46,996,246
Homestead Loss	1,234,349
Other Exemption Loss	1,184,836
Net Assessed Value	44,577,061
Under Protest	0



2022 OSAGE COUNTY ASSESSOR'S OFFICE REPORT TO THE EXCISE BOARD

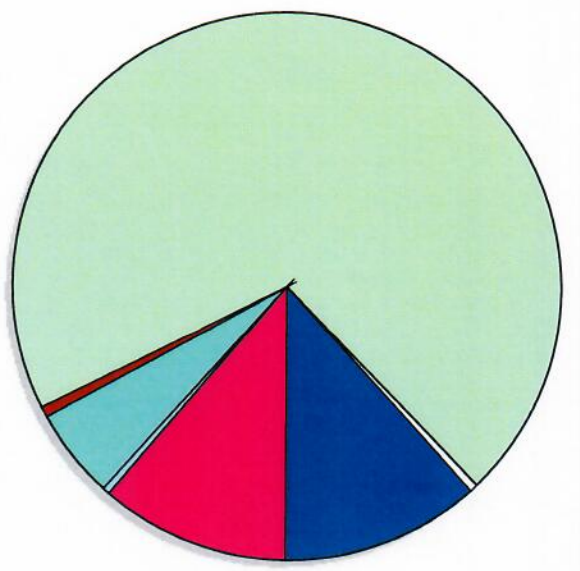
102 SAND SPRINGS

District Type: School

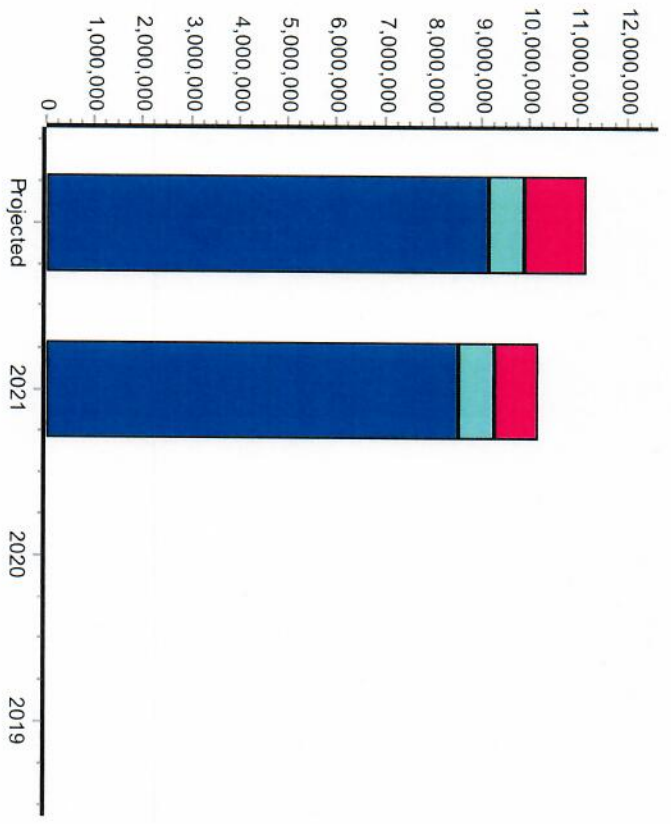
8/14/2022

Real	Count	Value
Agricultural	205	1,365,576
Commercial	3	54,717
Residential	573	8,118,865
Total Real Value	781	9,539,158
Homestead	277	276,453
Add-Homestead	10	10,000
Veteran	7	139,926
Other	0	0
Total Exempt	284	426,379
Senior Freeze	50	4,891,792
Capped Parcels	196	709,166
Net Assessed		9,112,779
Under Protest	0	0

Personal	Count	Value
Agricultural	60	70,592
Commercial	50	617,661
Mobile Home	16	46,899
Total Personal	126	735,152
Total Exempt	7	139,926
Net Assessed		735,152
Under Protest	0	0
Public Service	Count	Value
Total PS Value	24	1,298,120
District Totals		Value
Total Gross Value		11,572,430
Homestead Loss		286,453
Other Exemption Loss		139,926
Net Assessed Value		11,146,051
Under Protest		0



- 11.8% Real Ag
- 0.47% Real Comm
- 70.16% Real Res
- 0.61% PP Ag
- 5.34% PP Comm
- 0.41% Mobile Home
- 11.22% Public Service



- Real
- Personal
- Public Service

2022 OSAGE COUNTY ASSESSOR'S OFFICE REPORT TO THE EXCISE BOARD

106 CLEVELAND/OSAGE

District Type: School

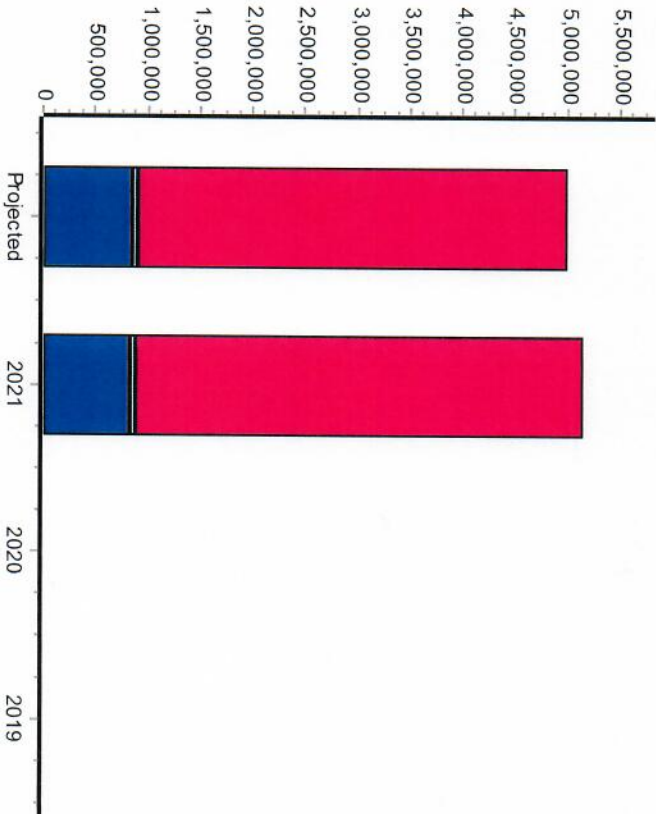
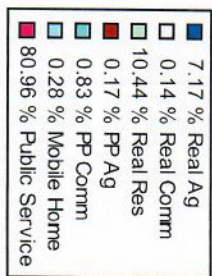
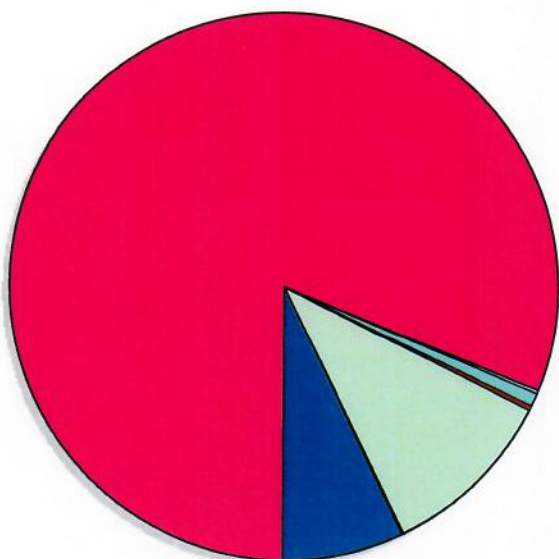
8/14/2022

Real	Count	Value
Agricultural	128	361,512
Commercial	1	7,031
Residential	195	526,445
Total Real Value	324	894,988
Homestead	59	58,601
Add-Homestead	4	4,000
Veteran	0	0
Other	0	0
Total Exempt	59	62,601
Senior Freeze	9	349,366
Capped Parcels	61	73,624
Net Assessed		832,387
Under Protest	0	0

Personal	Count	Value
Agricultural	14	8,811
Commercial	17	41,988
Mobile Home	11	14,003
Total Personal	42	64,802
Total Exempt	0	0
Net Assessed		64,802
Under Protest	0	0

Public Service	Count	Value
Total PS Value	17	4,081,543

District Totals	Value
Total Gross Value	5,041,333
Homestead Loss	62,601
Other Exemption Loss	0
Net Assessed Value	4,978,732
Under Protest	0



2022 OSAGE COUNTY ASSESSOR'S OFFICE REPORT TO THE EXCISE BOARD

107 SKATOOK

District Type: School

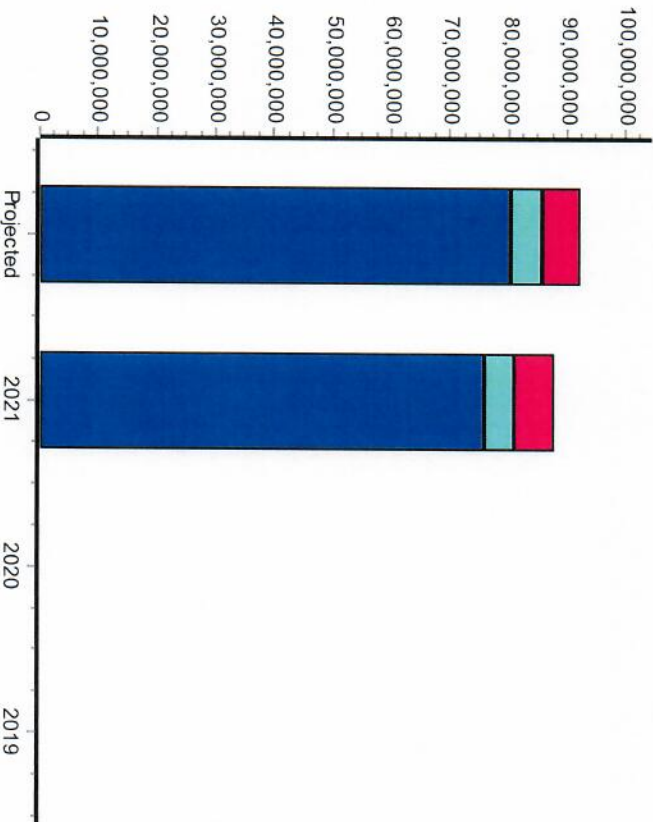
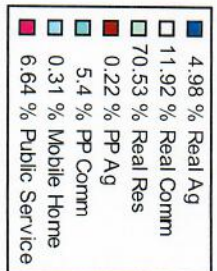
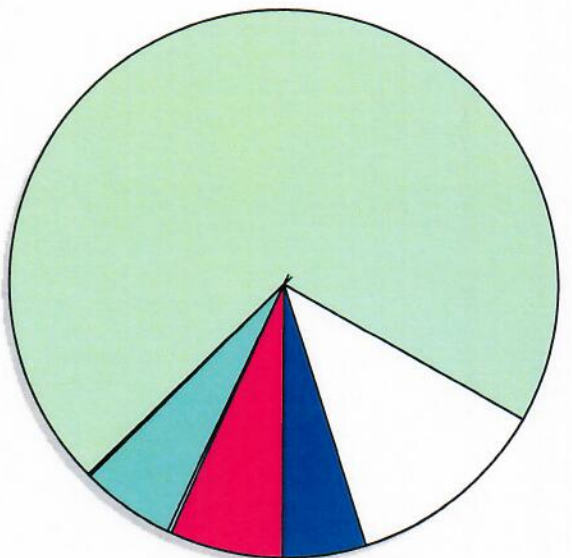
8/14/2022

Real	Count	Value
Agricultural	498	4,736,360
Commercial	225	11,335,268
Residential	4,130	67,077,708
Total Real Value	4,853	83,149,336
Homestead	1,583	1,606,544
Add-Homestead	49	49,000
Veteran	58	1,362,339
Other	0	0
Total Exempt	1,641	3,018,883
Senior Freeze	251	29,728,372
Capped Parcels	817	3,027,603
Net Assessed		80,130,453
Under Protest	0	0

Personal	Count	Value
Agricultural	155	209,439
Commercial	382	5,136,362
Mobile Home	94	298,314
Total Personal	631	5,644,115
Total Exempt	66	1,389,333
Net Assessed		5,617,121
Under Protest	0	0

Public Service	Count	Value
Total PS Value	38	6,312,868

District Totals	Value
Total Gross Value	95,106,319
Homestead Loss	1,656,544
Other Exemption Loss	1,389,333
Net Assessed Value	92,060,442
Under Protest	0



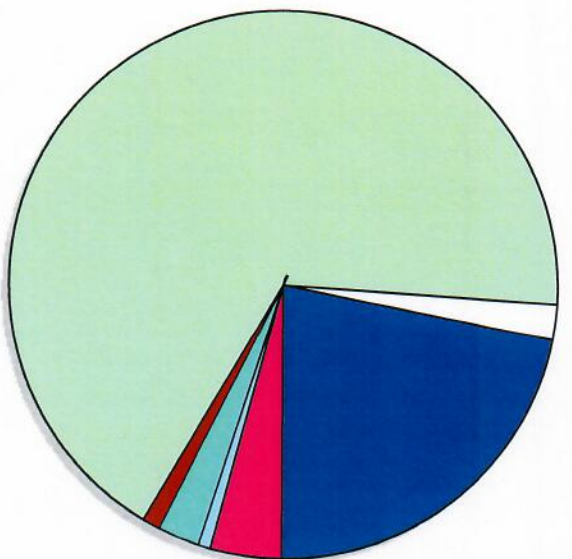
2022 OSAGE COUNTY ASSESSOR'S OFFICE REPORT TO THE EXCISE BOARD

108 SPERRY

District Type: School

8/14/2022

Real	Count	Value
Agricultural	584	5,533,835
Commercial	12	527,764
Residential	1,124	16,987,955
Total Real Value	1,720	23,049,554
Homestead	585	585,000
Add-Homestead	9	9,000
Veteran	18	436,316
Other	0	0
Total Exempt	603	1,030,316
Senior Freeze	63	6,014,075
Capped Parcels	469	2,084,485
Net Assessed		22,019,238
Under Protest	0	0

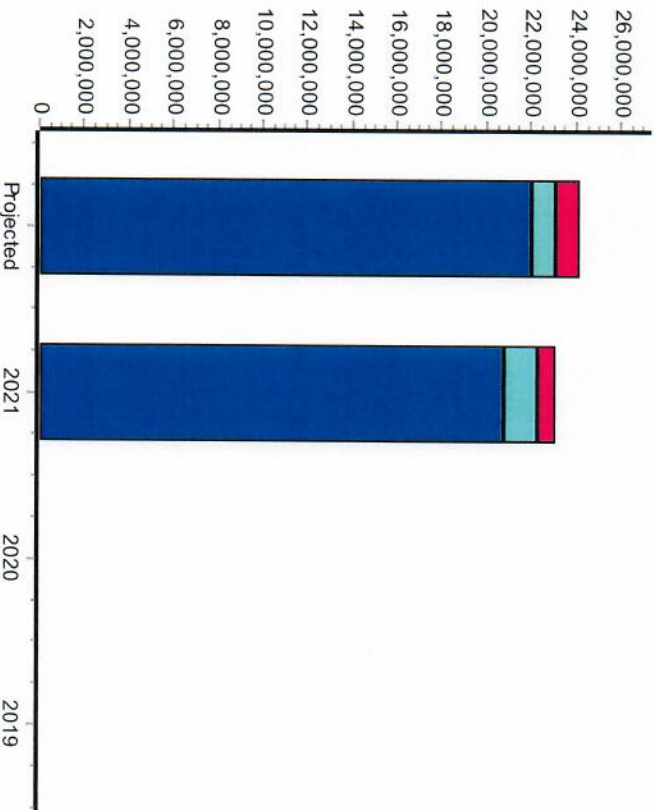


21.99 % Real Ag
2.1 % Real Comm
67.5 % Real Res
0.96 % PP Ag
2.53 % PP Comm
0.69 % Mobile Home
4.22 % Public Service

Personal	Count	Value
Agricultural	175	242,839
Commercial	105	637,905
Mobile Home	55	174,226
Total Personal	335	1,054,970
Total Exempt	24	439,232
Net Assessed		1,052,054
Under Protest	0	0

Public Service	Count	Value
Total PS Value	25	1,061,016

District Totals	Value
Total Gross Value	25,165,540
Homestead Loss	594,000
Other Exemption Loss	439,232
Net Assessed Value	24,132,308
Under Protest	0



Real
Personal
Public Service

2022 OSAGE COUNTY ASSESSOR'S OFFICE REPORT TO THE EXCISE BOARD

11 SHIDLER

District Type: School


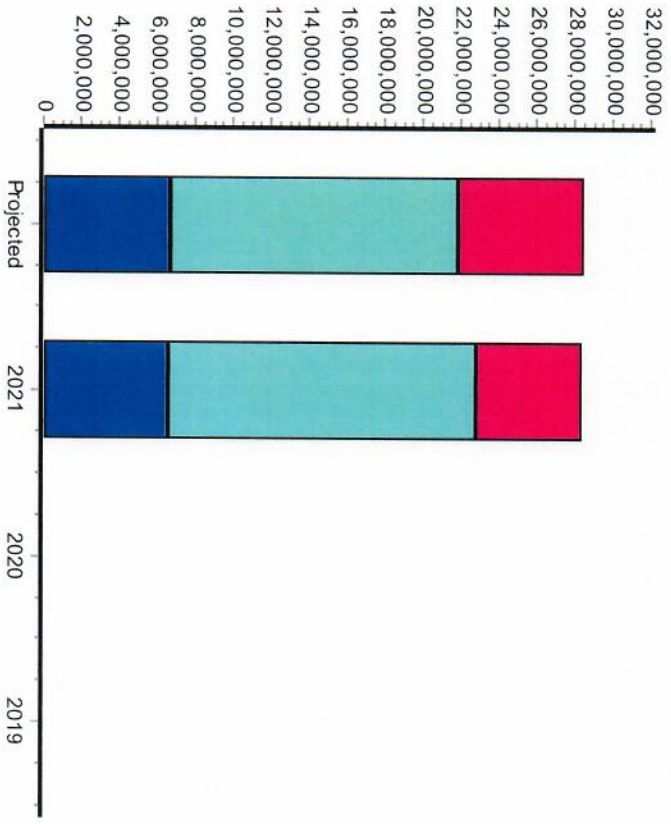
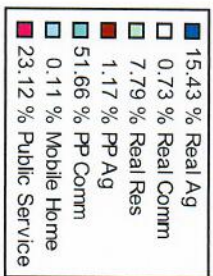
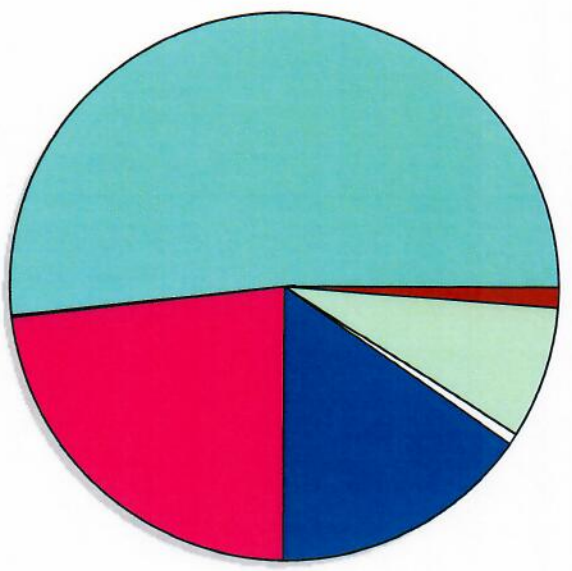
8/14/2022

Real	Count	Value
Agricultural	1,211	4,425,502
Commercial	60	209,371
Residential	1,385	2,234,047
Total Real Value	2,656	6,868,920
Homestead	191	188,538
Add-Homestead	8	8,000
Veteran	7	55,795
Other	0	0
Total Exempt	198	252,333
Senior Freeze	24	1,317,259
Capped Parcels	321	417,522
Net Assessed		6,616,587
Under Protest	0	0

Personal	Count	Value
Agricultural	106	334,467
Commercial	107	14,820,698
Mobile Home	17	32,638
Total Personal	230	15,187,803
Total Exempt	9	56,195
Net Assessed		15,187,403
Under Protest	0	0

Public Service	Count	Value
Total PS Value	42	6,631,930

District Totals	Value
Total Gross Value	28,688,653
Homestead Loss	196,538
Other Exemption Loss	56,195
Net Assessed Value	28,435,920
Under Protest	0

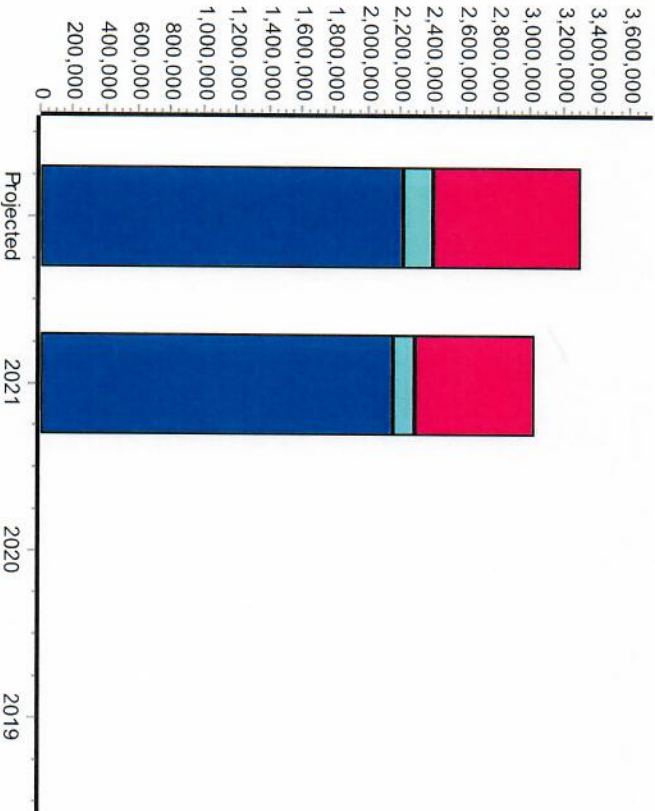
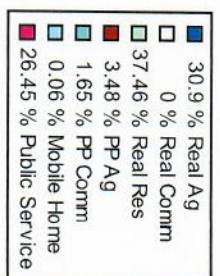
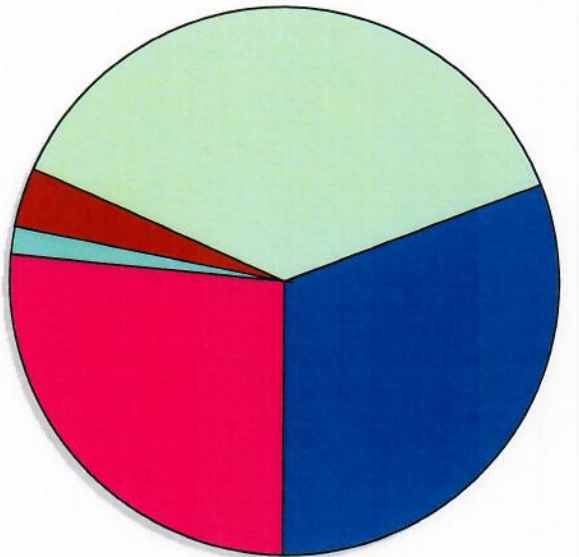


Real	Count	Value
Agricultural	113	1,058,039
Commercial	0	0
Residential	81	1,282,730
Total Real Value	194	2,340,769
Homestead	63	63,000
Add-Homestead	0	0
Veteran	2	61,475
Other	0	0
Total Exempt	65	124,475
Senior Freeze	1	35,471
Capped Parcels	61	403,560
Net Assessed		2,216,294
Under Protest	0	0

Personal	Count	Value
Agricultural	20	119,295
Commercial	15	56,595
Mobile Home	3	2,112
Total Personal	38	178,002
Total Exempt	2	61,475
Net Assessed		178,002
Under Protest	0	0

Public Service	Count	Value
Total PS Value	12	905,676

District Totals	Value
Total Gross Value	3,424,447
Homestead Loss	63,000
Other Exemption Loss	61,475
Net Assessed Value	3,299,972
Under Protest	0



2022 OSAGE COUNTY ASSESSOR'S OFFICE REPORT TO THE EXCISE BOARD

118 CANEY VALLEY

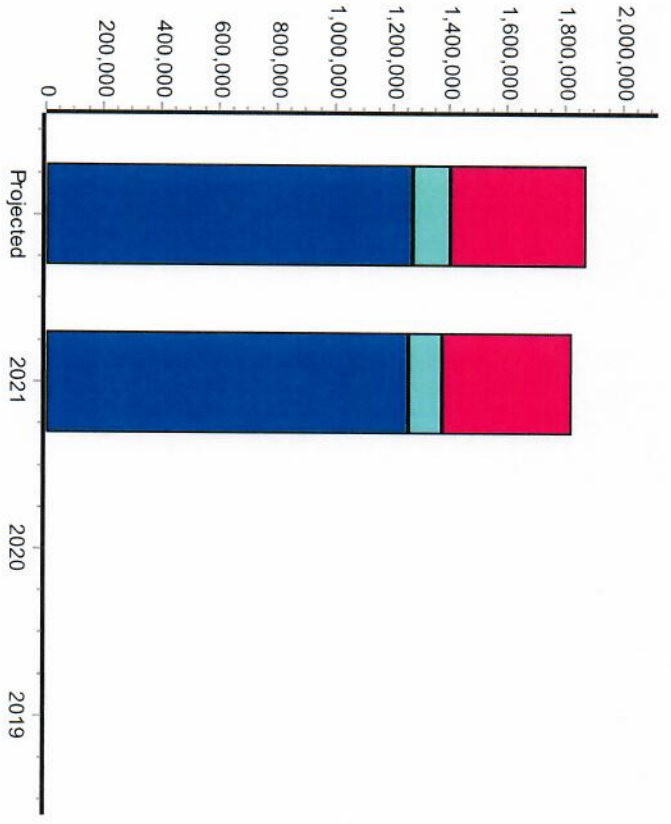
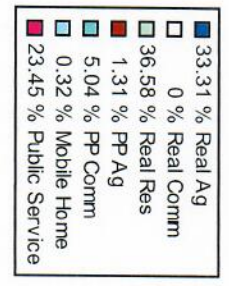
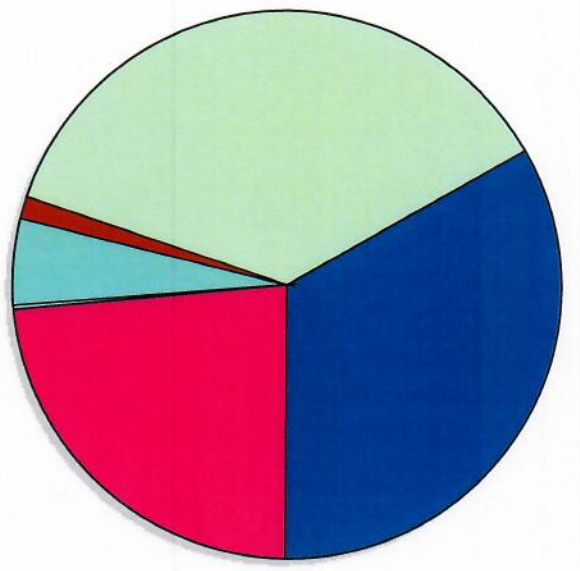
District Type: School

8/14/2022

Real	Count	Value
Agricultural	127	665,974
Commercial	0	0
Residential	42	731,302
Total Real Value	169	1,397,276
Homestead	38	38,000
Add-Homestead	1	1,000
Veteran	4	93,531
Other	0	0
Total Exempt	42	132,531
Senior Freeze	4	356,342
Capped Parcels	54	126,806
Net Assessed		1,264,745
Under Protest	0	0

Personal	Count	Value
Agricultural	22	26,178
Commercial	11	100,751
Mobile Home	4	6,340
Total Personal	37	133,269
Total Exempt	4	93,531
Net Assessed		133,269
Under Protest	0	0
Public Service	Count	Value
Total PS Value	10	468,752

District Totals	Value
Total Gross Value	1,999,297
Homestead Loss	39,000
Other Exemption Loss	93,531
Net Assessed Value	1,866,766
Under Protest	0

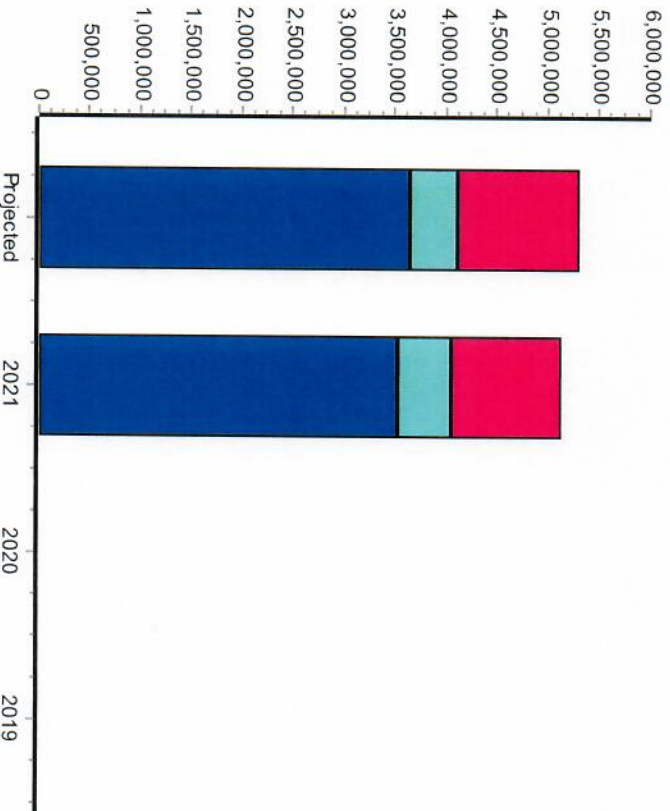
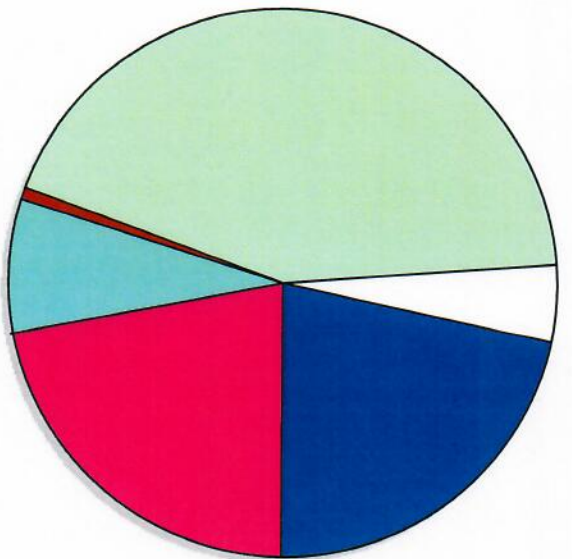


Real	Count	Value
Agricultural	161	1,191,747
Commercial	11	245,943
Residential	185	2,360,524
Total Real Value	357	3,798,214
Homestead	102	102,000
Add-Homestead	0	0
Veteran	3	70,116
Other	0	0
Total Exempt	105	172,116
Senior Freeze	9	1,529,010
Capped Parcels	122	304,305
Net Assessed		3,626,098
Under Protest	0	0

Personal	Count	Value
Agricultural	41	39,792
Commercial	39	431,377
Mobile Home	3	1,082
Total Personal	83	472,251
Total Exempt	4	70,316
Net Assessed		472,051
Under Protest	0	0

Public Service	Count	Value
Total PS Value	22	1,203,412

District Totals	Value
Total Gross Value	5,473,877
Homestead Loss	102,000
Other Exemption Loss	70,316
Net Assessed Value	5,301,561
Under Protest	0



2022 OSAGE COUNTY ASSESSOR'S OFFICE REPORT TO THE EXCISE BOARD

171 PONCA CITY

District Type: School

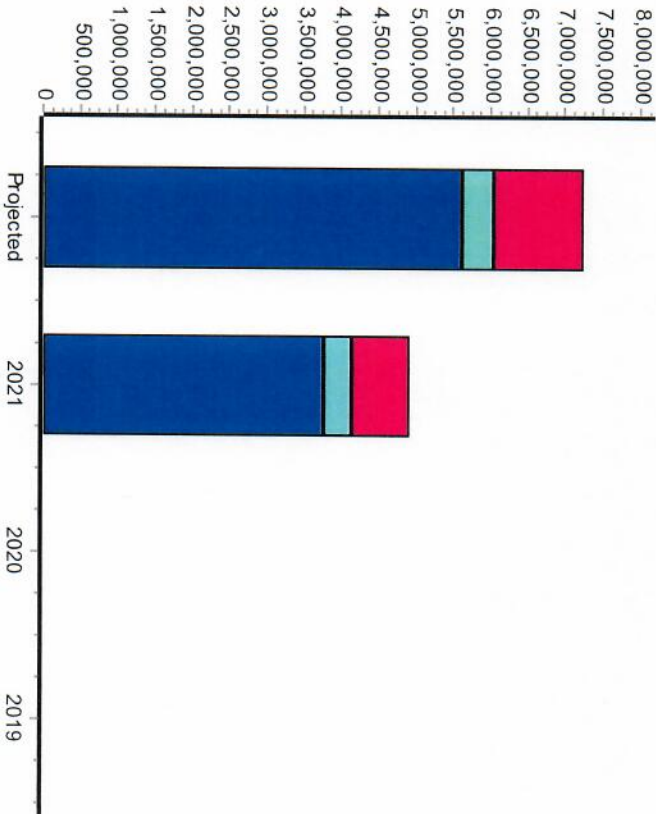
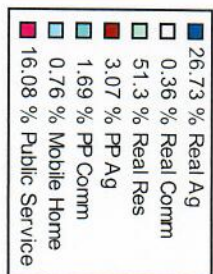
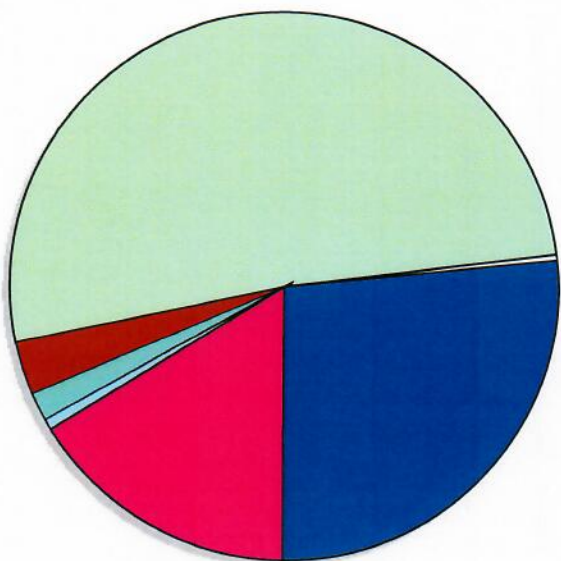
8/14/2022

Real	Count	Value
Agricultural	394	2,021,327
Commercial	3	27,586
Residential	407	3,880,293
Total Real Value	804	5,929,206
Homestead	226	225,500
Add-Homestead	4	4,000
Veteran	6	99,931
Other	0	0
Total Exempt	232	329,431
Senior Freeze	30	2,662,737
Capped Parcels	229	524,792
Net Assessed		5,599,775
Under Protest	0	0

Personal	Count	Value
Agricultural	112	232,231
Commercial	35	127,717
Mobile Home	25	57,615
Total Personal	172	417,563
Total Exempt	10	100,559
Net Assessed		416,935
Under Protest	0	0

Public Service	Count	Value
Total PS Value	15	1,216,456

District Totals	Value
Total Gross Value	7,563,225
Homestead Loss	229,500
Other Exemption Loss	100,559
Net Assessed Value	7,233,166
Under Protest	0



2022 OSAGE COUNTY ASSESSOR'S OFFICE REPORT TO THE EXCISE BOARD

2 PAWHUSKA

District Type: School

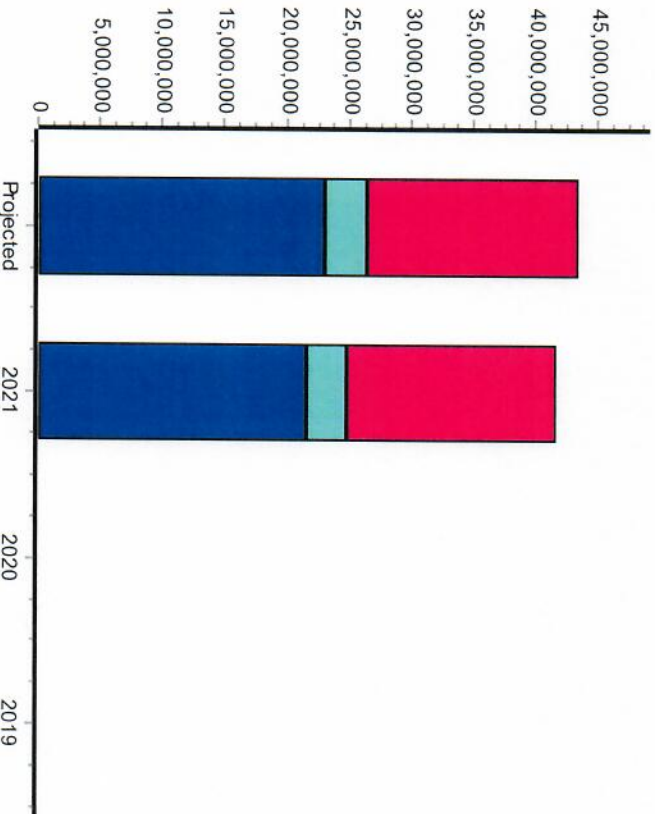
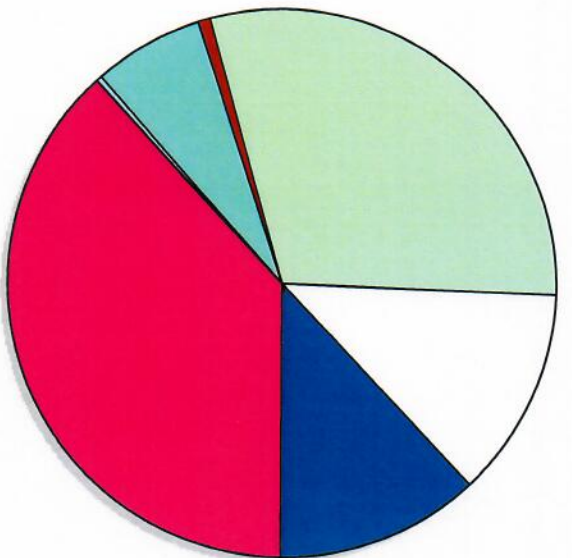
8/14/2022

Real	Count	Value
Agricultural	1,250	5,400,013
Commercial	350	5,558,678
Residential	2,735	13,216,584
Total Real Value	4,335	24,175,275
Homestead	770	762,696
Add-Homestead	58	57,493
Veteran	35	428,764
Other	0	0
Total Exempt	806	1,248,953
Senior Freeze	126	6,445,172
Capped Parcels	944	1,802,483
Net Assessed		22,926,322
Under Protest	0	0

Personal	Count	Value
Agricultural	175	285,679
Commercial	481	2,940,223
Mobile Home	43	125,113
Total Personal	699	3,351,015
Total Exempt	41	430,468
Net Assessed		3,349,311
Under Protest	0	0

Public Service	Count	Value
Total PS Value	38	17,051,016

District Totals	Value
Total Gross Value	44,577,306
Homestead Loss	820,189
Other Exemption Loss	430,468
Net Assessed Value	43,326,649
Under Protest	0

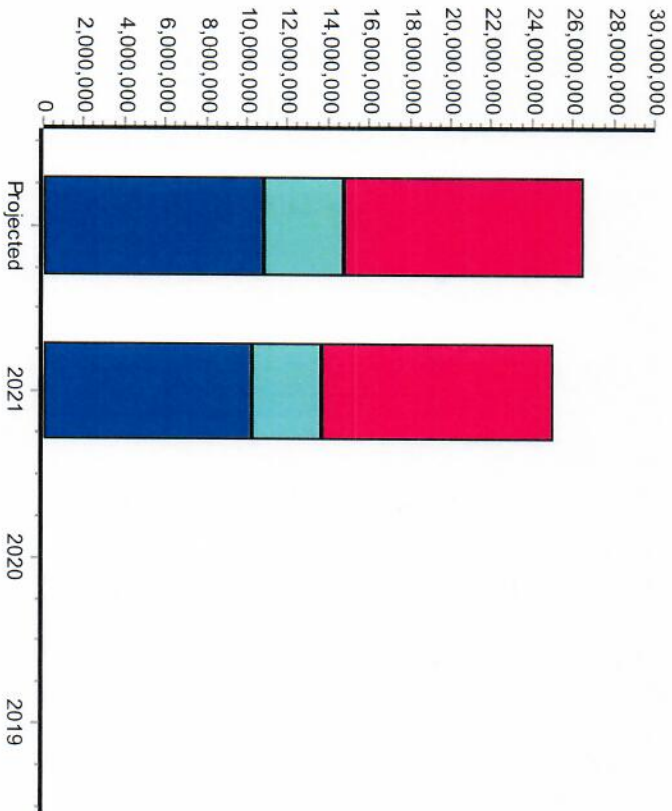

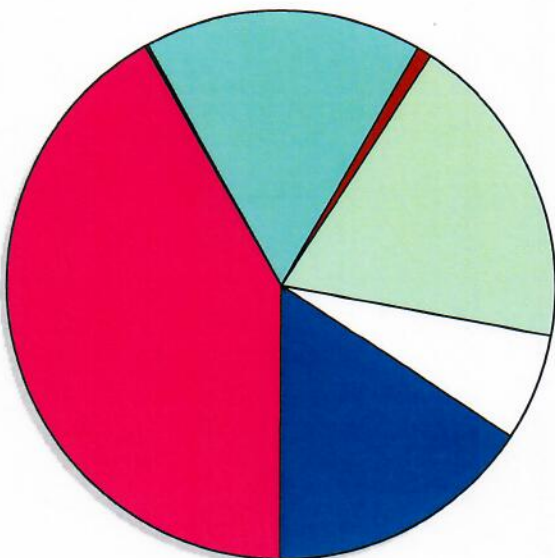


Real	Count	Value
Agricultural	866	4,492,792
Commercial	81	1,786,991
Residential	1,122	5,260,782
Total Real Value	2,069	11,540,565
Homestead	462	460,773
Add-Homestead	19	18,184
Veteran	20	251,882
Other	0	0
Total Exempt	483	730,839
Senior Freeze	66	4,461,160
Capped Parcels	503	1,087,246
Net Assessed		10,809,726
Under Protest	0	0

Personal	Count	Value
Agricultural	157	236,600
Commercial	169	4,611,189
Mobile Home	36	43,736
Total Personal	362	4,891,525
Total Exempt	25	1,289,882
Net Assessed		3,853,525
Under Protest	0	0

Public Service	Count	Value
Total PS Value	33	11,812,619

District Totals	Value
Total Gross Value	28,244,709
Homestead Loss	478,957
Other Exemption Loss	1,289,882
Net Assessed Value	26,475,870
Under Protest	0



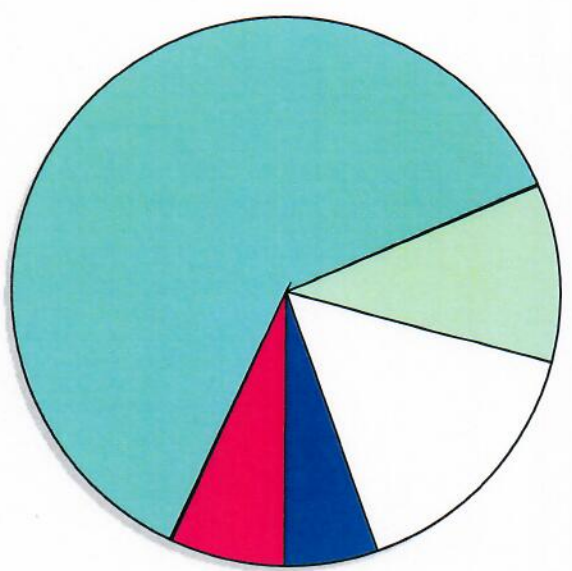
2022 OSAGE COUNTY ASSESSOR'S OFFICE REPORT TO THE EXCISE BOARD

District Type: School

8/14/2022

3 OSAGE HILLS

Real	Count	Value
Agricultural	172	1,539,017
Commercial	21	4,377,883
Residential	298	2,949,498
Total Real Value	491	8,866,398
Homestead	162	161,919
Add-Homestead	4	4,000
Veteran	6	152,598
Other	0	0
Total Exempt	168	318,517
Senior Freeze	24	2,181,081
Capped Parcels	185	436,174
Net Assessed		8,547,881
Under Protest	0	0

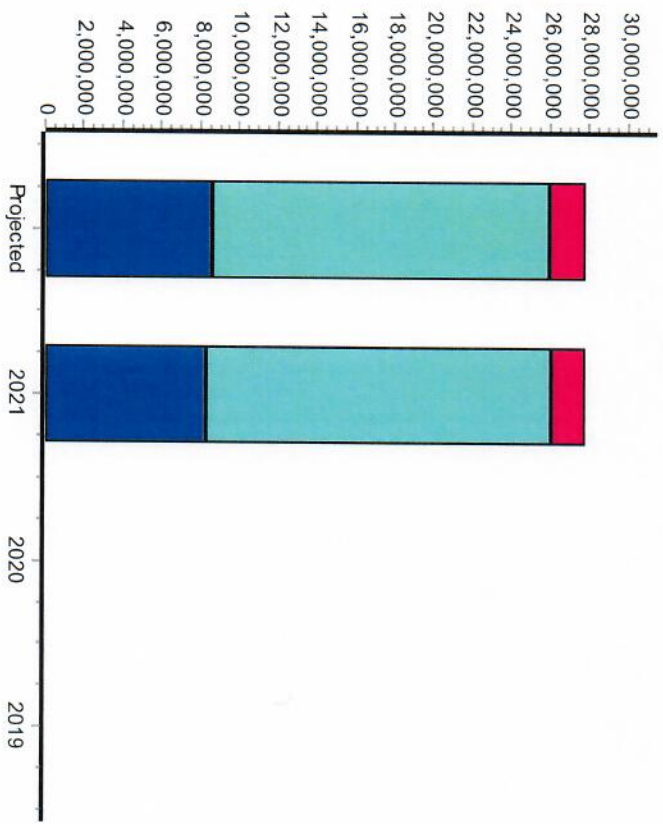


Real Ag	5.48%
Real Comm	15.58%
Real Res	10.5%
PP Ag	0.15%
PP Comm	61.43%
Mobile Home	0.12%
Public Service	6.73%

Personal	Count	Value
Agricultural	50	42,673
Commercial	73	17,257,939
Mobile Home	13	34,502
Total Personal	136	17,335,114
Total Exempt	7	152,646
Net Assessed		17,335,066
Under Protest	0	0

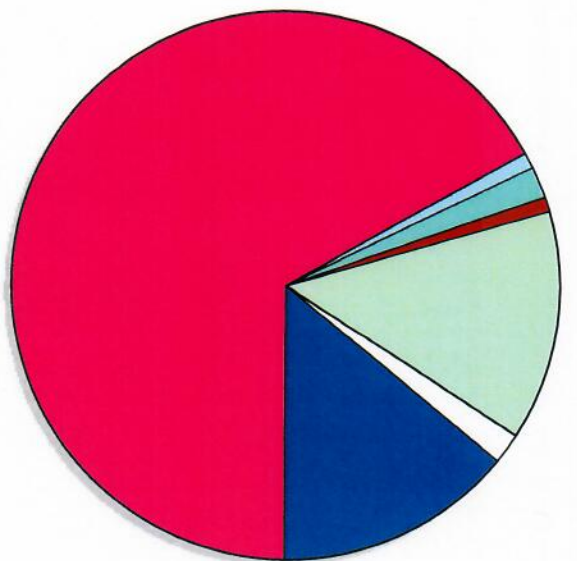
Public Service	Count	Value
Total PS Value	19	1,889,972

District Totals	Value
Total Gross Value	28,091,484
Homestead Loss	165,919
Other Exemption Loss	152,646
Net Assessed Value	27,772,919
Under Protest	0



Category	Color
Real	Dark Blue
Personal	Light Blue
Public Service	Red

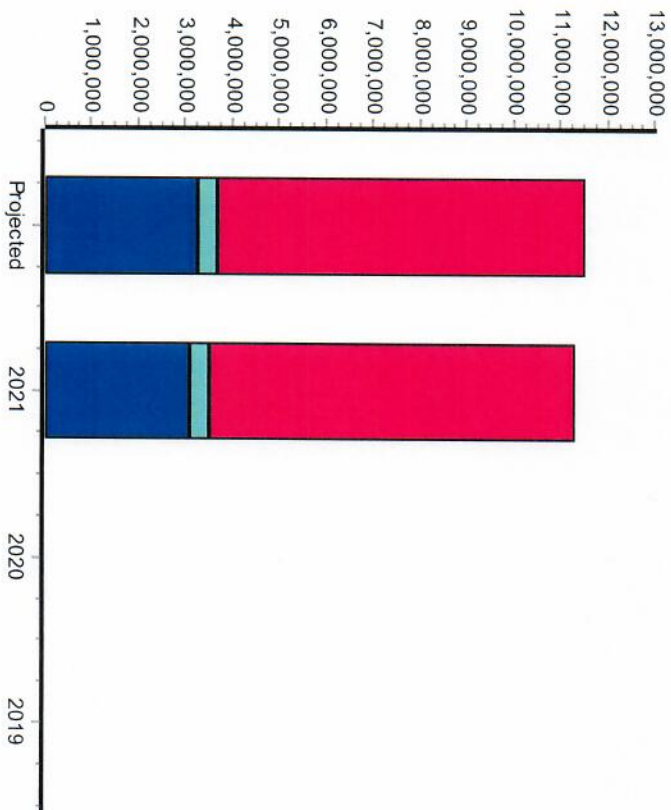
Real	Count	Value
Agricultural	468	1,651,368
Commercial	43	218,707
Residential	553	1,584,003
Total Real Value	1,064	3,454,078
Homestead	143	141,415
Add-Homestead	5	4,203
Veteran	4	71,264
Other	0	0
Total Exempt	149	216,882
Senior Freeze	22	1,511,234
Capped Parcels	223	163,425
Net Assessed		3,237,196
Under Protest	0	0



14.1 % Real Ag
1.87 % Real Comm
13.53 % Real Res
0.94 % PP Ag
1.79 % PP Comm
0.97 % Mobile Home
66.8 % Public Service

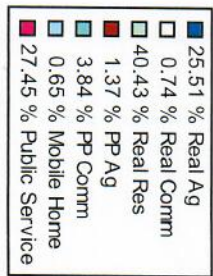
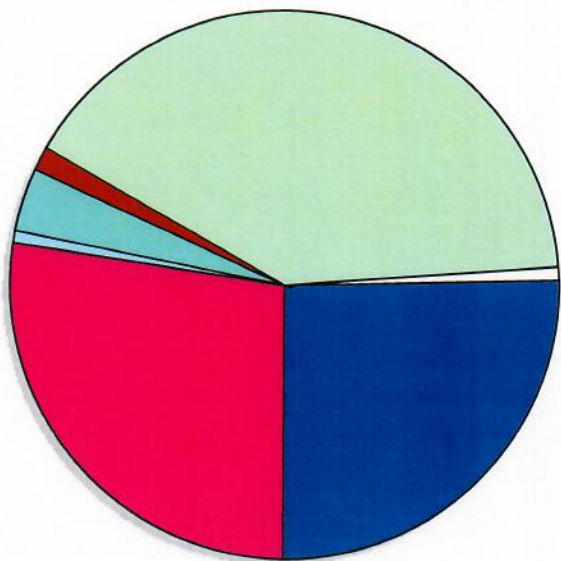
Personal	Count	Value
Agricultural	80	110,118
Commercial	54	209,314
Mobile Home	37	113,603
Total Personal	171	433,035
Total Exempt	4	71,264
Net Assessed		433,035
Under Protest	0	0
Public Service	Count	Value
Total PS Value	25	7,821,308

District Totals	Value
Total Gross Value	11,708,421
Homestead Loss	145,618
Other Exemption Loss	71,264
Net Assessed Value	11,491,539
Under Protest	0



Real
Personal
Public Service


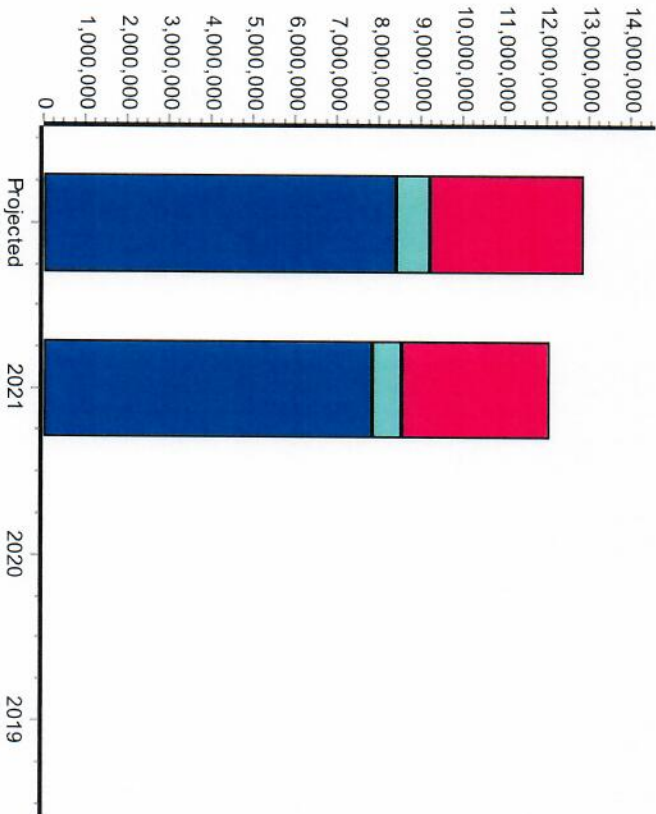
Real	Count	Value
Agricultural	555	3,425,882
Commercial	8	99,415
Residential	740	5,429,410
Total Real Value	1,303	8,954,707
Homestead	273	271,837
Add-Homestead	8	8,000
Veteran	17	294,116
Other	0	0
Total Exempt	290	573,953
Senior Freeze	29	3,038,653
Capped Parcels	371	832,222
Net Assessed		8,380,754
Under Protest	0	0



Personal	Count	Value
Agricultural	124	184,624
Commercial	107	515,944
Mobile Home	48	87,703
Total Personal	279	788,271
Total Exempt	31	299,103
Net Assessed		783,284
Under Protest	0	0

Public Service	Count	Value
Total PS Value	29	3,685,964

District Totals	Value
Total Gross Value	13,428,942
Homestead Loss	279,837
Other Exemption Loss	299,103
Net Assessed Value	12,850,002
Under Protest	0



2022 OSAGE COUNTY ASSESSOR'S OFFICE REPORT TO THE EXCISE BOARD

38 HOMINY

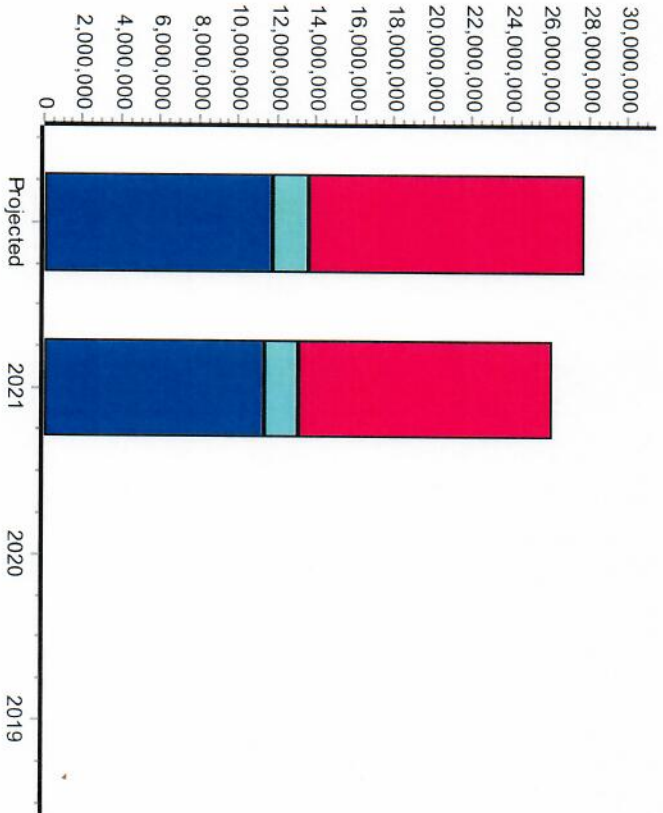
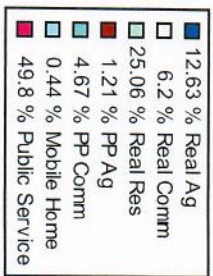
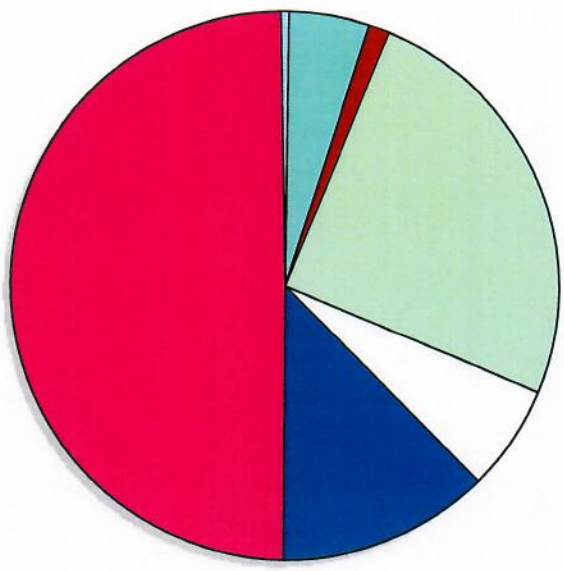
District Type: School

8/14/2022

Real	Count	Value
Agricultural	1,429	3,607,325
Commercial	199	1,771,126
Residential	1,599	7,158,808
Total Real Value	3,227	12,537,259
Homestead	515	510,451
Add-Homestead	21	20,480
Veteran	31	302,735
Other	0	0
Total Exempt	548	833,666
Senior Freeze	88	4,366,043
Capped Parcels	557	775,682
Net Assessed		11,703,593
Under Protest	0	0

Personal	Count	Value
Agricultural	166	345,666
Commercial	250	1,334,813
Mobile Home	37	125,248
Total Personal	453	1,805,727
Total Exempt	36	303,587
Net Assessed		1,804,875
Under Protest	0	0
Public Service	Count	Value
Total PS Value	38	14,227,059

District Totals	Value
Total Gross Value	28,570,045
Homestead Loss	530,931
Other Exemption Loss	303,587
Net Assessed Value	27,735,527
Under Protest	0



2022 OSAGE COUNTY ASSESSOR'S OFFICE REPORT TO THE EXCISE BOARD

50 OSAGE/PRUE

District Type: School

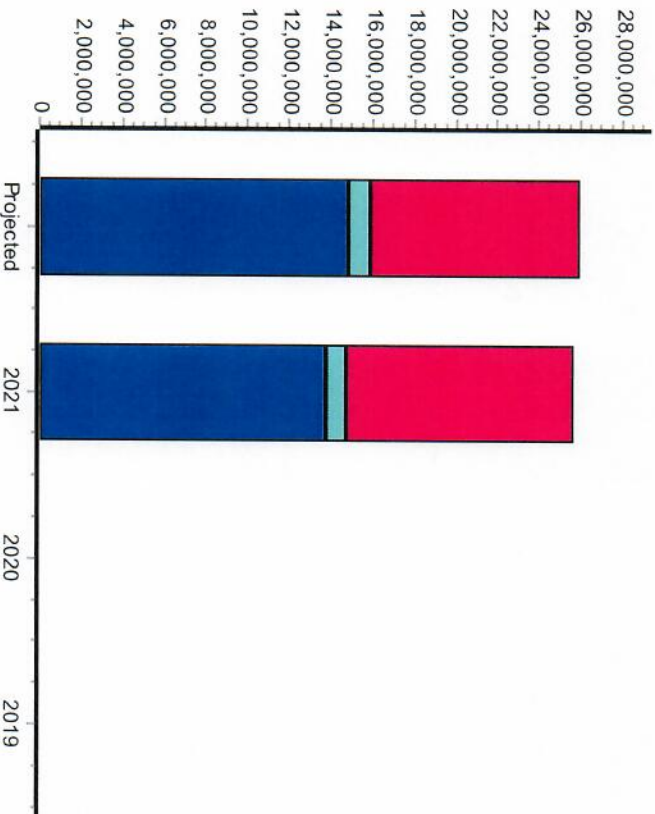
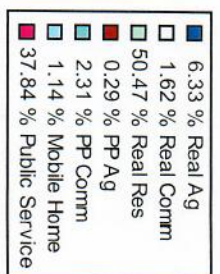
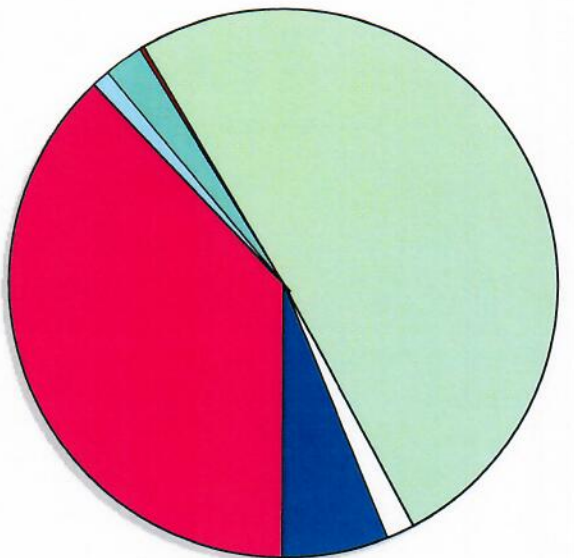
8/14/2022

Real	Count	Value
Agricultural	572	1,690,990
Commercial	20	431,666
Residential	3,497	13,485,833
Total Real Value	4,089	15,608,489
Homestead	511	507,875
Add-Homestead	18	18,000
Veteran	21	304,344
Other	0	0
Total Exempt	533	830,219
Senior Freeze	99	8,498,517
Capped Parcels	457	1,009,276
Net Assessed		14,778,270
Under Protest	0	0

Personal	Count	Value
Agricultural	88	78,761
Commercial	137	617,424
Mobile Home	104	304,596
Total Personal	329	1,000,781
Total Exempt	28	306,112
Net Assessed		999,013
Under Protest	0	0

Public Service	Count	Value
Total PS Value	31	10,111,042

District Totals	Value
Total Gross Value	26,720,312
Homestead Loss	525,875
Other Exemption Loss	306,112
Net Assessed Value	25,888,325
Under Protest	0



2022 OSAGE COUNTY ASSESSOR'S OFFICE REPORT TO THE EXCISE BOARD

52 ANDERSON

District Type: School

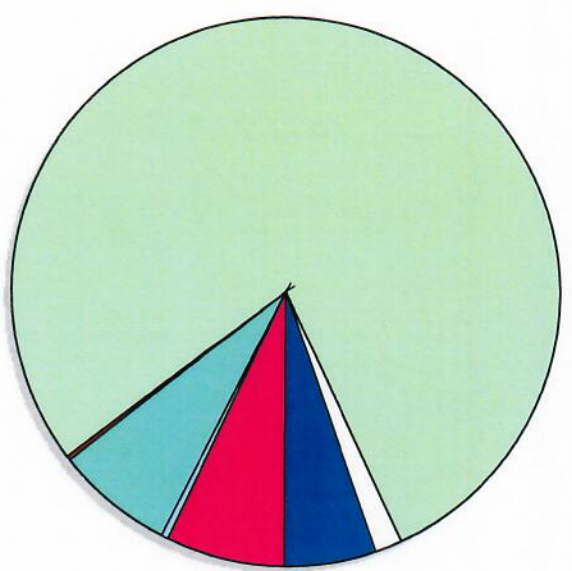
8/14/2022

Real	Count	Value
Agricultural	184	1,606,316
Commercial	14	468,015
Residential	1,383	23,041,786
Total Real Value	1,581	25,116,117
Homestead	622	620,516
Add-Homestead	13	13,000
Veteran	19	372,950
Other	0	0
Total Exempt	641	1,006,466
Senior Freeze	90	10,495,847
Capped Parcels	288	1,418,966
Net Assessed		24,109,651
Under Protest	0	0

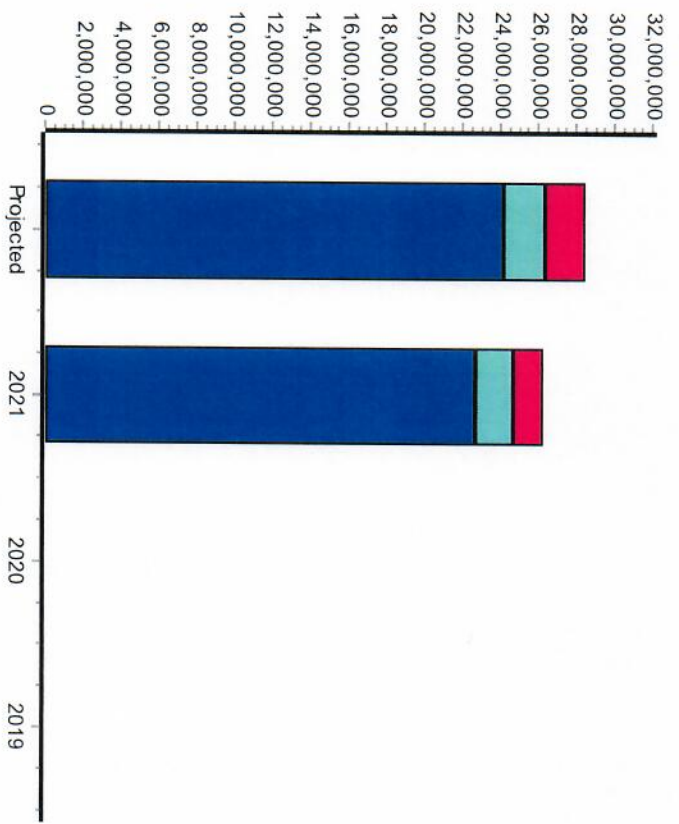
Personal	Count	Value
Agricultural	58	63,866
Commercial	70	2,051,576
Mobile Home	38	104,390
Total Personal	166	2,219,832
Total Exempt	21	373,313
Net Assessed		2,219,469
Under Protest	0	0

Public Service	Count	Value
Total PS Value	19	2,072,414

District Totals	Value
Total Gross Value	29,408,363
Homestead Loss	633,516
Other Exemption Loss	373,313
Net Assessed Value	28,401,534
Under Protest	0



5.46 % Real Ag
1.59 % Real Comm
78.35 % Real Res
0.22 % PP Ag
6.98 % PP Comm
0.35 % Mobile Home
7.05 % Public Service



Real
Personal
Public Service

2022 OSAGE COUNTY ASSESSOR'S OFFICE REPORT TO THE EXCISE BOARD

7 BOWRING

District Type: School

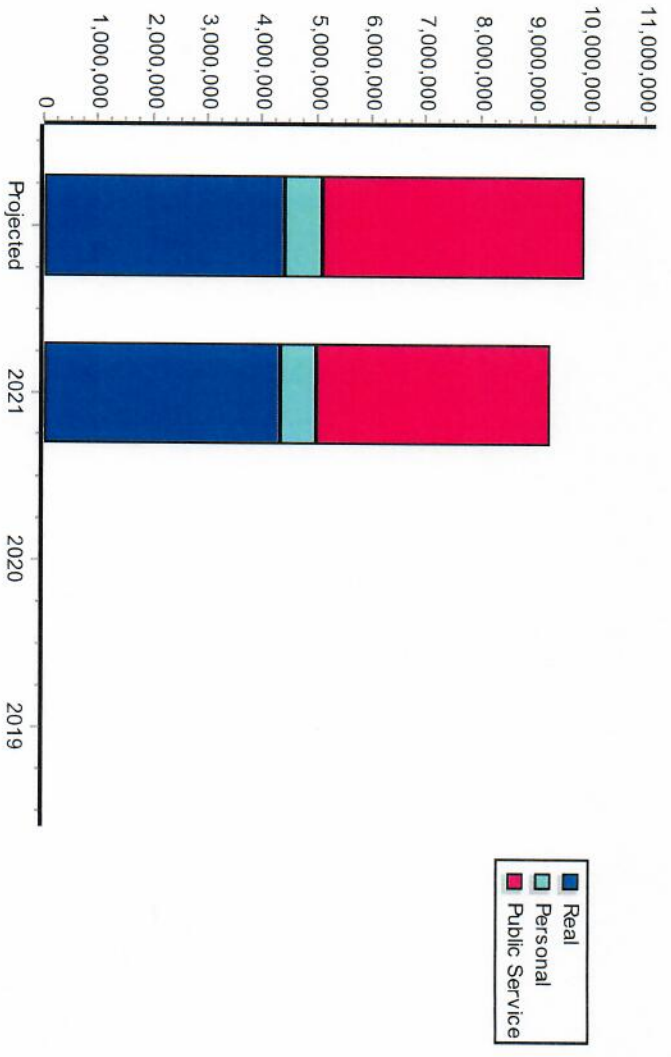
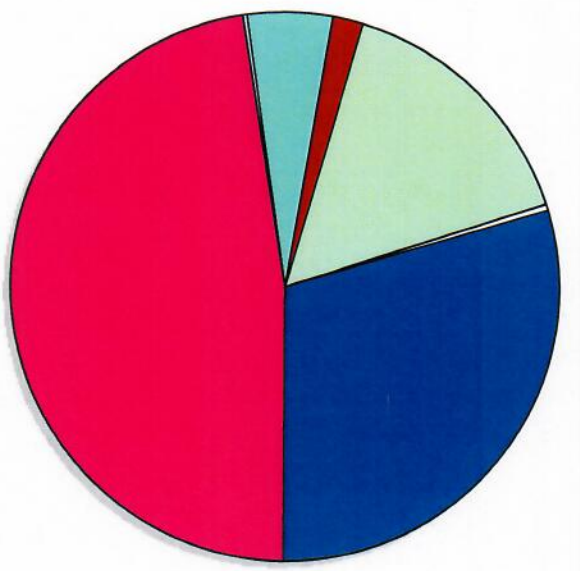
8/14/2022

Real	Count	Value
Agricultural	1,006	2,984,698
Commercial	10	35,204
Residential	741	1,543,608
Total Real Value	1,757	4,563,510
Homestead	135	131,839
Add-Homestead	8	8,000
Veteran	2	23,460
Other	0	0
Total Exempt	137	163,299
Senior Freeze	21	784,587
Capped Parcels	197	388,700
Net Assessed		4,400,211
Under Protest	0	0

Personal	Count	Value
Agricultural	56	180,048
Commercial	64	495,121
Mobile Home	13	25,453
Total Personal	133	700,622
Total Exempt	3	23,486
Net Assessed		700,596
Under Protest	0	0

Public Service	Count	Value
Total PS Value	18	4,779,734

District Totals	Value
Total Gross Value	10,043,866
Homestead Loss	139,839
Other Exemption Loss	23,486
Net Assessed Value	9,880,541
Under Protest	0



2022 OSAGE COUNTY ASSESSOR'S OFFICE REPORT TO THE EXCISE BOARD

77 MCCORD

District Type: School

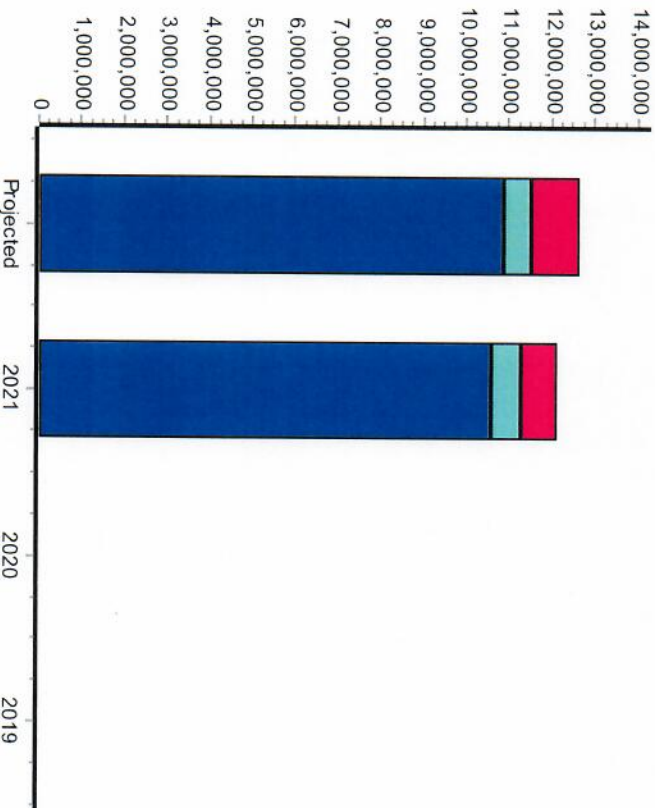
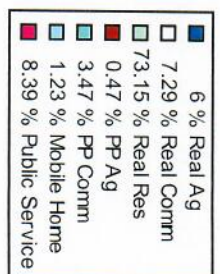
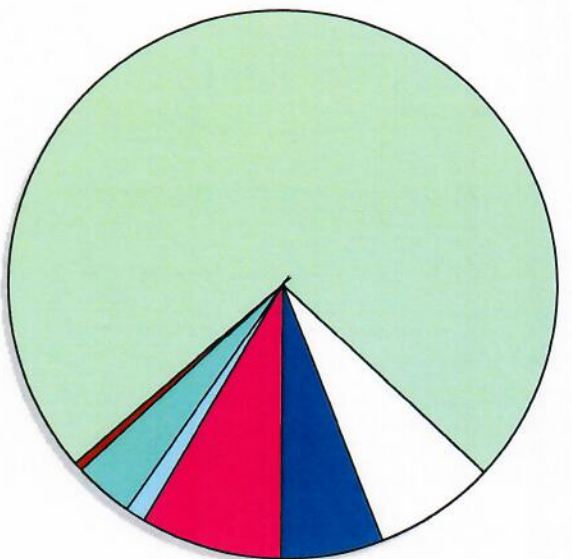
8/14/2022

Real	Count	Value
Agricultural	166	795,663
Commercial	54	967,441
Residential	981	9,701,516
Total Real Value	1,201	11,464,620
Homestead	448	447,623
Add-Homestead	16	16,000
Veteran	9	178,990
Other	0	0
Total Exempt	458	642,613
Senior Freeze	73	6,125,320
Capped Parcels	291	525,777
Net Assessed		10,822,007
Under Protest	0	0

Personal	Count	Value
Agricultural	71	61,813
Commercial	105	459,736
Mobile Home	59	163,445
Total Personal	235	684,994
Total Exempt	15	182,177
Net Assessed		681,807
Under Protest	0	0

Public Service	Count	Value
Total PS Value	10	1,112,792

District Totals	Value
Total Gross Value	13,262,406
Homestead Loss	463,623
Other Exemption Loss	182,177
Net Assessed Value	12,616,606
Under Protest	0



Real	Count	Value
Agricultural	1,479	4,773,557
Commercial	126	1,374,988
Residential	1,113	3,741,149
Total Real Value	2,718	9,889,694
Homestead	367	361,846
Add-Homestead	19	18,500
Veteran	14	94,301
Other	0	0
Total Exempt	381	474,647
Senior Freeze	56	2,347,220
Capped Parcels	410	469,815
Net Assessed		9,415,047
Under Protest	0	0

Personal	Count	Value
Agricultural	157	431,731
Commercial	133	7,764,482
Mobile Home	33	114,566
Total Personal	323	8,310,779
Total Exempt	16	96,132
Net Assessed		8,308,948
Under Protest	0	0

Public Service	Count	Value
Total PS Value	32	5,125,740

District Totals	Value
Total Gross Value	23,326,213
Homestead Loss	380,346
Other Exemption Loss	96,132
Net Assessed Value	22,849,735
Under Protest	0

